

Roadworks & events report

Effective from 7th February 2020

For further information please contact the following:

Edinburgh and Midlothian contact CLARENCE on 0800 23 23 23

[Traffic Scotland - information on motorways and City Bypass](#)




[Forth Bridges](#)

[Transport for Edinburgh - Lothian Buses and Edinburgh Trams](#)

[Follow Edintravel on Twitter for regular updates](#)

[See details of Ward boundaries](#)











Entries are arranged by Ward and then by start date. Underlined entries contain links to maps or further information

| new information in this version | |  = temporary traffic lights in use |  = diversion in operation | | | | |
|---|-------------|---|--|---|--|-----------------------|-----------------------|
| Ward | Street | Location | Description | Traffic Control | Start date | Finish date | |
| | Almond | A90 | Between Cramond Brig and north of Burnshot junction | City of Edinburgh Council - construction of new Burnshot Bridge | 40mph speed restriction in both directions. | 26/04/19 | April 2020 |
|  | Almond | HOPETOUN ROAD | Between Morison Gardens and Plewlandcroft | City of Edinburgh Council - bridge repairs | Road closed to through traffic | 06/01/20 | 31/03/20 |
| | Almond | MAYBURY ROAD | Between East Craigs and Barnton | CALA / Barratt Homes development - construction of site entrance, installation of new pedestrian crossing points and redetermination of west footway. | Various lane closures / contraflow arrangements. Speed limit reduced to 30mph along whole length between Barnton and Maybury junctions | 08/01/20 | 30/04/20 |
|  | Almond | MARINE DRIVE | At Silverknowes Road roundabout (extending east for around 440m) | City of Edinburgh Council - carriageway and footway resurfacing | Road closed 8am - 5pm each day. *Roundabout at Silverknowes Road closed from Monday 10/02/20 for around 2 weeks* | 13/01/20 | 06/03/20 |
| | Almond | CAMMO WALK | | CALA / Barratt Homes development - utility works | Road closed *now reopened* | 27/01/20 | 09/03/20 |
|  | Almond | CRAMOND ROAD SOUTH | At Silverknowes Avenue | Cityfibre - cabling | 2-way temporary traffic lights, Silverknowes Avenue closed until 07/02/20 then working southwards to Main Street | 03/02/20 | 21/02/20 |
|  | Almond | WHITEHOUSE ROAD | At Braehead Road | BT - cable work via carriageway manholes | Temporary traffic lights 7pm - 6am | 10/02/20 | 11/02/20 |
|  | Almond | QUEENSFERRY ROAD | At Cammo Road | SGN - gas main renewal | Contraflow - 2-way traffic on citybound side. Cammo Road closed | 13/02/20 | 16/02/20 |
| | City Centre | LEITH STREET / PICARDY AREA | | St James redevelopment works | Varying lane closures and contraflow arrangements. St James' Place, Cathedral Lane and St James' car parks closed. Alterations to lane layout on all approaches to Picardy roundabout as work progresses | 04/01/16 | Autumn 2020 |
|  | City Centre | WEST REGISTER STREET | Between St Andrew Square and Register Place (at Café Royal) | Building demolition / development | Road closed to through traffic | 25/04/16 | May 2020 |
|  | City Centre | CALTON ROAD | Between Waverley station access and New Street | Unsafe rock face, restrictions in place to provide safety zone | Temporary traffic lights. | | Ongoing |
|  | City Centre | ROSE STREET | Between Hanover Street and Frederick Street | City of Edinburgh Council - public space improvements including laying of new setts | Various lane and road closures as signed on-street. | 06/05/19 | 03/04/20 |
| | City Centre | WEST APPROACH ROAD | At Morrison Street / Gardner's Crescent | City of Edinburgh Council - structural repairs to Morrison Street bridge | Lane closures and contraflow. | 04/01/20 | 16/02/20 |
|  | City Centre | FORTH STREET | | SGN - gas main renewal | Phase 1 - Forth Street closed between Broughton Street and Hart Street, one-way orders on Hart Street and Union Street suspended. Phase 2 - Forth Street closed between Hart Street and Union Street. | 06/01/20 | 16/03/20 |
| | City Centre | GEORGE IV BRIDGE / MOUND | | Utility company - survey works | Overnight lane closures | 12/01/20 | Ongoing |
| | City Centre | YORK PLACE | Adjacent to tram stop | City of Edinburgh Council - cycleway construction (will form part of City Centre West to East cycle Link) | Westbound inside lane closed | 27/01/20 | June 2020 |
| | City Centre | MORRISON STREET | At Semple Street | Water main connection at development site *postponed* | Eastbound lane closures | 04/02/20 | 02/02/20 |
|  | City Centre | GEORGE STREET | St Andrew Square to Hanover Street | Crane works | Road closed to westbound traffic | 02/02/20 and 09/02/20 | 02/02/20 and 09/02/20 |
|  | City Centre | LEAMINGTON ROAD | Between Gilmore Place and Rope Walk | Scottish Water - repairs to burst pipe | Road closed | 05/02/20 | 08/02/20 |
|  | City Centre | HIGH STREET | At St Mary's Street / Jeffrey Street | Scottish Power - emergency cable repairs | 4-way temporary lights (with pedestrian phase). | 06/02/20 | 17/02/20 TBC |
| | City Centre | LEITH WALK (ANTIGUA STREET) | Union Street to Gayfield Square | Scottish Water - manhole repairs | Northbound lane closure | 09/02/20 | 7am 10/02/20 |
|  | City Centre | WEST APPROACH ROAD | Morrison Link to Canning Street | City of Edinburgh Council - essential additional strengthening measures at Morrison Street bridge | Road closed to citybound traffic | 09/02/20 | 16/02/20 |

| | | | | | | | |
|---|-------------------------------|--|---|---|--|-----------------------|-----------------------|
|  | City Centre | MANOR PLACE | Between Chester Street and Melville Street | Scottish Water - mains repairs | 2-way temporary traffic lights | 10/02/20 | 14/02/20 |
|  | City Centre | YORK PLACE | | Laing O'Rourke - site investigations prior to construction of new manhole | Road closed to westbound traffic 8pm - 6am for 2 nights | 10/02/20 | 13/02/20 |
|  | City Centre | GLOUCESTER STREET | Between Doune Terrace and India Place | Tree trimming | Road closed | 12/02/20 | 13/02/20 |
|  | City Centre | HAYMARKET TERRACE | Rosebery Crescent to Haymarket junction | SGN - gas main connection | Road closed to citybound traffic, alternative routes via Coates Gardens - Eglinton Crescent or Rosebery Crescent - Grosvenor Crescent | 12/02/20 | 16/02/20 |
|  | Colinton / Fairmilehead | REDFORD ROAD | Between Colinton Road and Dreghorn | SGN - gas main renewal | Colinton project phase 3 from 06/01/20 - Redford Road closed until mid-February, works progressing southwards to Dreghorn Link using lane closures and temporary traffic lights. | 12/10/19 | 30/04/20 |
|  | Colinton / Fairmilehead | BRAID ROAD | Between Buckstone Drive and Riselaw Road | SGN - gas main renewal | Lane closures and temporary traffic lights. Riselaw Road, Riselaw Crescent, Braid Mount and Buckstone Drive closed as required. | 13/01/20 | 20/03/20 |
|  | Colinton / Fairmilehead | BONALY CRESCENT | At Bonaly Avenue | BT - cabling | Temporary traffic lights | 29/01/20 | 11/02/20 |
|  | Colinton / Fairmilehead | FIRRHILL DRIVE | At bridge over Braid Burn | BT - network upgrade | Temporary traffic lights | 10/02/20 | 14/02/20 |
|  | Colinton / Fairmilehead | OXGANGS ROAD NORTH | Between Oxgangs Terrace and Oxgangs Avenue | City of Edinburgh Council - carriageway resurfacing | Temporary traffic lights. Oxgangs Road North and Oxgangs Terrace closed. | 10/02/20 | 14/02/20 |
|  | Corstorphine / Murrayfield | STATION ROAD | At St John's Road | SGN - gas main renewal | Road closed | 06/01/20 | Ongoing |
|  | Craightonny/ Duddingston | PORTOBELLO ROAD | Between Jock's Lodge and Northfield Broadway | City of Edinburgh Council - footway and carriageway resurfacing | Nearside lane closure in both directions for footway works. Off-peak daytime temporary traffic lights 03 - 07/02/20. Overnight temporary traffic lights 7pm - 7am each weeknight from 10/02/20 | 11/11/20 | 14/02/20 |
|  | Craightonny/ Duddingston | MOUNTCASTLE CRESCENT | Eastern end, close to junction with Mountcastle Drive North | BT - network upgrade | Temporary traffic lights | 05/02/20 | 09/02/20 |
| | Craightonny/ Duddingston | PORTOBELLO ROAD | At Goff Avenue | BT - network upgrade | Eastbound lane closure, no left turn into Goff Avenue. | 09/02/20 | 09/02/20 |
|  | Craightonny/ Duddingston | PORTOBELLO ROAD | Between Syndey Terrace and Vandeleur Avenue | BT - network upgrade | 2-way temporary traffic lights, no exit from Syndey Terrace | 16/02/20 | 16/02/20 |
| | Drum Brae / Gyle | | | | | | |
|  | Forth | CREWE ROAD NORTH | At Boswall Parkway | BT - cable and ducting installation | 3-way temporary traffic lights | 10/02/20 | 15/02/20 |
| | Fountainbridge/ Craiglockhart | GILMORE PARK | At Dundee Street | Building development works - utility connections | Road closed, access maintained for pedestrians | 16/01/20 | 01/06/20 |
|  | Fountainbridge/ Craiglockhart | FOUNTAINBRIDGE | Between Gilmore Park and Gardner's Crescent | McLaughlin and Harvey - sewer construction for Moxy Hotel development. | South footway closed in sections. 2-way temporary traffic lights from 03/02/20 for around 6 weeks | 27/01/20 | 13/03/20 |
|  | Fountainbridge/ Craiglockhart | SLATEFORD ROAD | At Moat Terrace | BT - clearing blocked cable ducts | 4-way temporary traffic lights | 09/02/20 | 09/02/20 |
|  | Fountainbridge/ Craiglockhart | CHESSER AVENUE | At Hutchison Road / New Mart Road | BT - cable and ducting installation | 3-way temporary traffic lights, New Mart Road closed | 09/02/20 and 16/02/20 | 09/02/20 and 16/02/20 |
| | Inverleith | <u>WATER OF LEITH PATH AT DEAN VILLAGE</u> | | Landslip | Path closed beneath Dean cemetery | April 2013 | Ongoing |

| | | | | | | | |
|---|----------------------|-----------------------|---|--|--|-----------------|----------|
|  | Inverleith | DEANHAUGH STREET | | <u>SGN - gas main renewal</u> | Road closed for 8 weeks - phase 1 between Hamilton Place and Leslie Place, phase 2 (from 19/01/20) between Leslie Place and Dean Street. Temporary traffic lights at Hamilton Place and at Leslie Place. Signed diversion via East Fettes Avenue - Inverleith Place - Inverleith Row - Brandon Terrace - Henderson Row. *Phase 2 from Monday 10/02/20 - Raeburn Place closed to westbound traffic for approximately 22 weeks* | 06/01/20 | 28/08/20 |
|  | Inverleith | RAEBURN STREET | | Scottish Power - cable repairs | Road closed | 31/01/20 | 10/02/20 |
|  | Inverleith | DEAN PATH | Between Queensferry Road and Ravelston Terrace | City of Edinburgh Council - carriageway resurfacing | Road closed. Temporary traffic lights at Queensferry Road / Orchard Brae junction on 05/02/20 and 07/02/20. | 03/02/20 | 07/02/20 |
| | Inverleith | HILLHOUSE ROAD | Opposite Blackhall Library | Gully repairs | Westbound inside lane closed | 03/02/20 | TBC |
|  | Inverleith | DEAN PARK CRESCENT | Between Learmonth Terrace and Comely Bank Avenue | Scottish Water - manhole repairs | 2-way temporary traffic lights | 09/02/20 | 09/02/20 |
|  | Inverleith | TELFORD ROAD | At Forthview Terrace | BT - installing new cable ducts | Westbound lane closure. Drylaw Crescent and Forthview Terrace closed at Telford Road | 10/02/20 | 12/02/20 |
|  | Inverleith | GROATHILL ROAD NORTH | At Groathill Loan | BT - clearing blocked cable ducts | 4-way temporary traffic lights | 12/02/20 | 16/02/20 |
|  | Inverleith | BRANDON STREET | At Dundas Street / Henderson Row / Eyre Place | Virgin Media - clearing blocked cable ducts | 4-way temporary traffic lights | 16/02/20 | 16/02/20 |
| | | | | | | | |
|  | Leith | CONSTITUTION STREET | | <u>Trams to Newhaven</u> | Road closed between Foot of the Walk and Coatfield Lane. Access maintained from Laurie Street to Kirkgate House car park. East footway closed adjacent to South Leith Parish Church. Road closed between Queen Charlotte Street and Tower Street and Bernard Street reduced to one lane in each direction | 5am 16/11/19 | 30/04/21 |
|  | Leith | GREAT JUNCTION STREET | At Water of Leith Bridge | City of Edinburgh Council - bridge refurbishment | 3-way temporary traffic lights at Ferry Road and Great Junction Street closed to southbound traffic, diversion signed via Coburg Street - Sandport Place - Henderson Street. Coburg Street open eastbound only between Great Junction Street and Dock Street. Temporary stop on Coburg Street for citybound bus services. | 05/01/20 | 13/03/20 |
|  | Leith | MILL LANE | Between Great Junction Street and Sheriff Brae | SGN - new gas supply | Road closed, diversion via Cables Wynd | 27/01/20 | 10/02/20 |
| | Leith | COBURG STREET | At North Junction Street | SGN - gas leak repairs | Lane closure on North Junction Street and Ferry Road approaches to Coburg Street. | 05/02/20 | TBC |
|  | Leith | OCEAN DRIVE | Various locations between Melrose Drive and Tower Place | Trams to Newhaven - ground investigation work | 2-way temporary traffic lights. At Melrose Drive roundabout then moving to Rennie's Isle and then to Tower Place | 10/02/20 | 16/02/20 |
| | | | | | | | |
| | Leith Walk | LEITH WALK | Between Crown Street and Lorne Street | <u>Trams to Newhaven - enabling works</u> | Citybound lane closures | 18/11/19 | 28/03/20 |
|  | Leith Walk | LEITH WALK | Between Pilrig Street and Annandale Street | Trams to Newhaven - enabling works | Citybound lane closures but 2-way traffic maintained. No right turn into McDonald Road. Parking suspensions and bus stop closures as signed. Brunswick Road closed 29/01 - 05/02/20 No left turn into Montgomery Street | 18/11/19 | 28/03/20 |
| | Leith Walk | ANDERSON PLACE | At Water of Leith bridge | City of Edinburgh Council - bridge maintenance and repairs | West footway closed | 16/12/19 | 20/03/20 |
| | Leith Walk | EASTER ROAD | | Hibs v Ross County, kick-off 7.45pm | Local road closures and parking restrictions | 12/02/20 | 12/02/20 |
| | | | | | | | |
|  | Liberton / Gilmerton | LASSWADE ROAD | Between The Murrays and Lang Loan | Utility connections for housing development | 2/3-way temporary traffic lights | 03/02/20 | 01/03/20 |
|  | Liberton / Gilmerton | DUNDRENNAN COTTAGES | Between Dinmont Drive and Saddletree Loan | Cityfibre - fibre installation | Road closed (at Dinmont Drive 12th - 15th, at Walter Scott Avenue 16th - 19th). Saddletree Loan closed 18th - 22nd | 12/02/20 | 22/02/20 |

| | | | | | | | |
|---|------------------------|-------------------------------------|--|--|--|----------|-----------------|
|  | Midlothian | EDGEFIELD LINK ROAD | | Midlothian Council - culvert installation | Road and footways closed between Loanhead Road and Mayflower Gardens | 20/01/20 | 4 weeks |
|  | Midlothian | U64 CAULDCOATES ROAD | | Midlothian Council - carriageway resurfacing | Road closed for up to 3 weeks. Diversion signed via A6106 Millerhill Road - The Wisp - Newcraighall Road - Whitehill Road. | 03/02/20 | 21/02/20 |
|  | Morningside | MERCHISTON PLACE | At Merchiston Avenue / Rochester Terrace | BT - cabling | 4-way temporary traffic lights | 23/01/20 | TBC |
|  | Morningside | GRAY'S LOAN | Between Colinton Road and Polwarth Terrace | Cityfibre - cabling | Phase 1 - road closed between Polwarth Terrace and Spylaw Road. Phase 2 - road closed between Spylaw Road and Colinton Road. | 03/02/20 | 07/02/20 |
|  | Morningside | CLINTON ROAD | Between Woodcroft Road and Whitehouse Loan | Scottish Power - cable repairs | Road closed, local diversions as signed. | 06/02/20 | 14/02/20 |
|  | Morningside | MYRESIDE ROAD | | Scotland U20 v England U20, kick-off 7.30pm | Meadowspot, Myreside Court, Merchiston Gardens, Craighouse Avenue and Craighouse Gardens closed 5.30pm - 9.45pm. Myreside Road closed 9pm - 9.45pm. | 07/02/20 | 07/02/20 |
|  | Morningside | SPYLAW ROAD | At Gray's Loan | Cityfibre - cabling | Road closed | 09/02/20 | 09/02/20 |
|  | Morningside | BRAID HILLS AVENUE | At Braid Hills Road | BT - installing new cable ducts | Temporary traffic lights | 10/02/20 | 14/02/20 |
|  | Morningside | COLINTON ROAD | At South Etrick Road | Scottish Power - diverting power services | 3-way temporary traffic lights | 10/02/20 | 14/02/20 |
|  | Morningside | WHITEHOUSE LOAN | At Greenhill Terrace | BT - cable work via carriageway manholes | 3-way temporary traffic lights | 10/02/20 | 14/02/20 |
|  | Pentland Hills | WESTER HAILES ROAD | At the rail bridge at Westside Plaza | Network Rail - bridge refurbishment (suspended for festive period) | Lane closures in both directions, exit slip from Plaza car park to Harvester's Way closed. Overnight road closure - both ways Saturday 15/02/20 (10pm - 9am), northbound on Tuesday 18/02/20 and Thursday 20/02/20 (10pm - 3am). | 26/10/19 | 30/03/20 |
| | Pentland Hills | DOLPHIN ROAD | At and including Stewart Avenue | Cityfibre - cabling | Lane and parking restrictions as signed. Temporary traffic lights when working at junctions. | 31/01/20 | 11/02/20 |
|  | Pentland Hills | LANARK ROAD WEST | Development site 100m west of Dolphin Avenue | Scottish Power - cable connections | 2-way temporary traffic lights | 11/02/20 | 16/02/20 |
|  | Portobello/Craigmillar | BAILEYFIELD CRESCENT | Between Sir Harry Lauder Road and Fishwives' Causeway | Advance Construction - sewer replacement and road realignment | Road closed | 10/09/18 | TBC |
| | Portobello/Craigmillar | MILTON ROAD | At Park Avenue | Scottish Water - ironwork repairs | Westbound lane restriction | 05/02/20 | 07/02/20 |
|  | Portobello/Craigmillar | PEFFERMILL ROAD | At Craigmillar Castle Gardens | Cityfibre - fibre installation | Temporary traffic lights | 09/02/20 | 09/02/20 |
|  | Portobello/Craigmillar | JOPPA ROAD | Around 50m west of Joppa Park | Scottish Water - manhole repairs | Temporary traffic lights | 11/02/20 | 7am 12/02/20 |
| | Portobello/Craigmillar | A1 | At The Jewel roundabout | City of Edinburgh Council - barrier repairs | Lane closure northbound A1 and south and west sides of the roundabout | 15/02/20 | 16/02/20 |
| | Sighthill/Gorgie | WESTFIELD ROAD / WEST APPROACH ROAD | Working from Roseburn Street along Westfield Road to Sainsbury's | Scottish Power - Roseburn to Westfield cable installation | 2-way temporary traffic lights - 11/11/19 - works suspended, resumption TBC | 09/10/19 | early 2020 |
| | Sighthill/Gorgie | BROOMHOUSE DRIVE | | Scottish Water - mains replacement | Westbound lane closure: (1) Broomhouse Medway to Broomhouse Avenue with no right turn out of Broomhouse Medway then (2) Saughton Road to Broomhouse Medway. 3-way temporary traffic lights at Broomhouse Medway when working alongside adjacent traffic island. | 20/01/20 | 10/05/20 |
| | Sighthill/Gorgie | HENDERSON TERRACE | | SGN - Gorgie / Dalry / Ardmillan area gas main renewal | Phase 1 - lane closure on Henderson Terrace for 2-3 weeks. Phase 2/3 (from 10/02/20) - Ardmillan Terrace closed for around 10 weeks. Phase 4 - Gorgie Road closed citybound for around 4 weeks. Phase 5-8 - lane closures and temporary traffic lights on Dalry Road between Ardmillan junction and Murieston Crescent Lane. | 27/01/20 | 30/06/20 |

| | | | | | | | |
|---|-----------------------|-------------------|---|---|---|--------------------|-----------------|
|  | Sighthill/Gorgie | MURRAYBURN DRIVE | At Wester Hailes Education Centre | Cityfibre - fibre installation | Temporary traffic lights | 31/01/20 | 13/02/20 |
|  | Sighthill/Gorgie | GORGIE ROAD | Between Stenhouse Drive and Stevenson Drive | Scottish Water - sewer replacement | 3-way temporary traffic lights (Stenhouse Road and Saughton Prison exit). Stenhouse Cottages closed, no exit from Stevenson Drive onto Stenhouse Road | 10/02/20 | 23/02/20 |
|  | Sighthill/Gorgie | ARDMILLAN TERRACE | | SGN - Gorgie / Dalry / Ardmillan area gas main renewal phase 2 | Road closed, temporary traffic lights at Slateford Road junction | midday 10/02/20 | Around 10 weeks |
|  | Sighthill/Gorgie | BROOMHOUSE DRIVE | At Saughton House | Scottish Power - carriageway repairs | 2-way temporary traffic lights | 15/02/20 | 15/02/20 |
| | Sighthill/Gorgie | GORGIE | Tynecastle stadium | Hearts v Hamilton, kick-off 3pm | McLeod Street closed, Gorgie area parking restrictions as signed | 15/02/20 | 15/02/20 |
|  | Southside / Newington | MAYFIELD ROAD | Between West Savile Terrace and Liberton Road | SGN - gas main renewal | From 28/01/20 - temporary traffic lights at Hallhead Road / Ross Road for around one week then working northwards from Lygon Road with 2-way temporary traffic lights and side road closures as required. | 11/11/19 | 29/02/20 |
|  | Southside / Newington | TEVIOT PLACE AREA | | SGN - gas main renewal | Phase 1 - No access to Forrest Road from Teviot Place. Diversion via West Nicolson Street - Bridges or Lauriston Place - Lady Lawson Street - West Port - Grassmarket. Phase 2 (estimated 24/02/20) - lane closure on Forrest Road. | 03/02/20 | 31/03/20 |
| | Southside / Newington | CLERK STREET | Between Rankeillor Street and Montague Street | SGN - gas main connection | Southbound lane closure | 03/02/20 | 07/02/20 |
|  | Southside / Newington | DALKEITH ROAD | At East Mayfield | SGN - gas main renewal and Scottish Power - cable installation | 2-way temporary traffic lights. Queen's Crescent, East Mayfield and Priestfield Road closed at Dalkeith Road | 10/02/20 | 21/03/20 |
|  | Various Wards | MURRAYFIELD AREA | | 6 Nations Rugby - Scotland v England, kick-off 4.45pm | <u>Post-match road closures Murrayfield, Corstorphine, Roseburn and Haymarket areas. Clock cell for map</u> | 08/02/20 | 08/02/20 |
| Trunk roads | | | | | | | |
|  | | M8 | J2 - J4 | Amey - maintenance works *to be rescheduled due to bad weather* | Road closed to westbound traffic 8pm - 6am each night | 27/01/20 | 31/01/20 |
|  | | M8 | At J4 | <u>West Lothian Council - resurfacing at A801 roundabout</u> | Entry and exit slips closed | 03/02/20 | 5-6 weeks |