

## Roadworks & events report

**Effective from 21st February 2020**

---

**For further information please contact the following:**

Edinburgh and Midlothian contact CLARENCE on 0800 23 23 23

[Traffic Scotland - information on motorways and City Bypass](#)













[Forth Bridges](#)

[Transport for Edinburgh - Lothian Buses and Edinburgh Trams](#)

[Follow Edintravel on Twitter for regular updates](#)

[See details of Ward boundaries](#)


















Entries are arranged by Ward and then by start date. Underlined entries contain links to maps or further information













new information in this version		 = temporary traffic lights in use	 = diversion in operation				
Ward	Street	Location	Description	Traffic Control	Start date	Finish date	
	Almond	A90	Between Cramond Brig and north of Burnshot junction	City of Edinburgh Council - construction of new Burnshot Bridge	40mph speed restriction in both directions.	26/04/19	April 2020
	Almond	HOPETOUN ROAD	Between Morison Gardens and Plewlandcroft	City of Edinburgh Council - bridge repairs	Road closed to through traffic	06/01/20	31/03/20
	Almond	MAYBURY ROAD	Between East Craigs and Barnton	CALA / Barratt Homes development - construction of site entrance, installation of new pedestrian crossing points and redetermination of west footway.	Various lane closures / contraflow arrangements. Speed limit reduced to 30mph along whole length between Barnton and Maybury junctions	08/01/20	30/04/20
	Almond	MARINE DRIVE	At Silverknowes Road roundabout (extending east for around 440m)	City of Edinburgh Council - carriageway and footway resurfacing	Road closed 8am - 5pm each day.	13/01/20	06/03/20
	Almond	CRAMOND ROAD SOUTH	At Quality Street roundabout	Cityfibre - fibre installation	4-way temporary traffic lights, East Barnton Gardens closed	03/02/20	23/02/20
	Almond	HILLHOUSE ROAD	Between Marchfield Park and Corbiehill Road	BT - clearing blocked cable ducts	Inside lane closed in both directions	22/02/20	22/02/20
	Almond	SILVERKNOWES COURT	At Silverknowes Eastway	Cityfibre - fibre installation	3-way temporary traffic lights	24/02/20	28/02/20
	City Centre	LEITH STREET / PICARDY AREA		St James redevelopment works	Varying lane closures and contraflow arrangements. St James' Place, Cathedral Lane and St James' car parks closed. Alterations to lane layout on all approaches to Picardy roundabout as work progresses	04/01/16	Autumn 2020
	City Centre	WEST REGISTER STREET	Between St Andrew Square and Register Place (at Café Royal)	Building demolition / development	Road closed to through traffic	25/04/16	May 2020
	City Centre	CALTON ROAD	Between Waverley station access and New Street	Unsafe rock face, restrictions in place to provide safety zone	Temporary traffic lights.		Ongoing
	City Centre	ROSE STREET	Between Hanover Street and Frederick Street	City of Edinburgh Council - public space improvements including laying of new setts	Various lane and road closures as signed on-street.	06/05/19	03/04/20
	City Centre	WEST APPROACH ROAD	At Morrison Street / Gardner's Crescent	City of Edinburgh Council - structural repairs to Morrison Street bridge	Lane closures and contraflow. Citybound buses diverted via Morrison Link	04/01/20	20/03/20
	City Centre	FORTH STREET		SGN - gas main renewal	Phase 1 - Forth Street closed between Broughton Street and Hart Street, one-way orders on Hart Street and Union Street suspended. Phase 2 - Forth Street closed between Hart Street and Union Street.	06/01/20	16/03/20
	City Centre	YORK PLACE	Adjacent to tram stop	City of Edinburgh Council - cycleway construction (will form part of City Centre West to East cycle Link)	Westbound inside lane closed	27/01/20	June 2020
	City Centre	NORTH BRIDGE		City of Edinburgh Council - bridge refurbishment (traffic management installed from 15/02/20, works commence 17/02/20)	Traffic reduced to one lane in each direction. Footway closures and temporary walkways as signed. Bus stops relocated as required. Regular changes to traffic management as work switches between east and west sides and progresses southwards	15/02/20	Summer 2021
	City Centre	UNION STREET	Between Forth Street and Gayfield Street	Scottish Power - new power supply	Road closed, existing one-way order suspended	17/02/20	26/02/20
	City Centre	LEITH WALK	At London Road roundabout	Scottish Water - manhole repairs	Lane closure on all approaches	23/02/20	7am 24/02/20
	City Centre	WEST COATES	Between Wester Coates Road and Stanhope Street	City of Edinburgh Council - cycle counter repair	Contraflow	27/02/20	27/02/20
	City Centre	YORK PLACE	At York Lane	Laing O'Rourke - sigmage works	Off-peak eastbound lane closure	27/02/20	27/02/20
	City Centre	GILMORE PLACE	At Lochrin Buildings	SGN and Scottish Power - mains connections	Citybound lane closure	28/02/20	04/03/20
	City Centre	CENTRAL EDINBURGH / OLD TOWN		Open Streets initiative	Castlehill, Lawnmarket, High Street, St Giles' Street, Cockburn Street, Niddry Street, Blackfriars Street, Canongate, Cranston Street, New Street and Victoria Street closed 10am - 6pm except for cycles and blue badge holders	01/03/20	01/03/20





	Colinton / Fairmilehead	REDFORD ROAD	Between Colinton Road and Dreghorn	SGN - gas main renewal	Colinton project phase 3 from 06/01/20 - Redford Road closed until mid-February, works progressing southwards to Dreghorn Link using lane closures and temporary traffic lights.	12/10/19	30/04/20
	Colinton / Fairmilehead	BRAID ROAD	Between Buckstone Drive and Riselaw Road	SGN - gas main renewal	Lane closures and temporary traffic lights. Riselaw Road, Riselaw Crescent, Braid Mount and Buckstone Drive closed as required.	13/01/20	20/03/20
	Colinton / Fairmilehead	OXGANGS ROAD	Between Oxfangs Path and Hunter's Tryst	City of Edinburgh Council - overnight carriageway resurfacing	3-way temporary traffic lights and Oxfangs Path closed, 7pm - 6am each week night	17/02/20	28/02/20
	Colinton / Fairmilehead	FROGSTON ROAD WEST	At Fairmilehead crossroads	SGN - carriageway repairs	4-way temporary traffic lights	22/02/20	7am 23/02/20
	Corstorphine / Murrayfield	STATION ROAD	Between Corstorphine Park Gardens and Meadowhouse Road	SGN - gas main renewal	Road closed and Meadowhouse Road closed between Saughton Road North and Station Road	10/02/20	Ongoing
	Corstorphine / Murrayfield	CORSTORPHINE ROAD	Between Ormidale Terrace and Murrayfield Gardens	City of Edinburgh Council - cycle counter repair	Contraflow	28/02/20	28/02/20
	Craigentiny/ Duddingston	CRAIGENTINNY CRESCENT	Between Craigentiny Place and Craigentiny Grove	BT - network upgrade	2-way temporary traffic lights	17/02/20	21/02/20
	Craigentiny/ Duddingston	PORTOBELLO ROAD	Between Jock's Lodge and Northfield Broadway	City of Edinburgh Council - carriageway resurfacing	Temporary traffic lights 7pm - 7am for 3 nights	18/02/20	21/02/20
	Craigentiny/ Duddingston	PORTOBELLO ROAD	Between Vandeleur Avenue and Kekewich Avenue	BT - network upgrade	Contraflow on Portobello Road; Kekewich Avenue closed and no entry to Vandeleur Avenue	23/02/20	23/02/20
	Craigentiny/ Duddingston	RESTALRIG ROAD SOUTH	At Lochend Crescent	Cityfibre - fibre installation	2-way temporary traffic lights, Lochend Crescent closed	26/02/20	09/03/20
	Craigentiny/ Duddingston	LONDON ROAD	At Cambusnethan Street	City of Edinburgh Council - installation / repair of traffic detection loops	2-way temporary traffic lights 7.30pm - 6.30am	27/02/20	28/02/20
	Craigentiny/ Duddingston	PORTOBELLO ROAD	At Christiemiiller Avenue	BT - network upgrade	2-way temporary traffic lights, no left turn into Christiemiiller Avenue	29/02/20	01/03/20
	Drum Brae / Gyle	CLERWOOD AREA	Residential streets between Drum Brae South and Rannoch Road	Cityfibre - fibre and ducting installation	Narrow lanes, short pedestrian diversions if / when required. Potential disruption to local access but no road closures anticipated	06/01/20	May 2020
	Drum Brae / Gyle	PARKGROVE and CLERMISTON AREAS	Residential streets between Drum Brae North and Clermiston Road North	Cityfibre - fibre and ducting installation	Narrow lanes, short pedestrian diversions if / when required. Potential disruption to local access, road closures listed separately as appropriate	06/01/20	April 2020
	Drum Brae / Gyle	BARNTONGATE AREA	Residential streets between Drum Brae North and Maybury Road	Cityfibre - fibre and ducting installation	Narrow lanes, short pedestrian diversions if / when required. Potential disruption to local access but no road closures anticipated	16/01/20	May 2020
	Drum Brae / Gyle	QUEENSFERRY ROAD	At Parkgrove Avenue	Tree trimming	Westbound lane closure	22/02/20	22/02/20
	Drum Brae / Gyle	PARKGROVE DRIVE	Between Drum Brae North and Parkgrove Loan	Cityfibre - fibre and ducting installation	Road closed	24/02/20	28/02/20
	East Lothian	EDINBURGH ROAD	Between Eastfield and New Street	East Lothian Council - carriageway resurfacing	Temporary traffic lights	28/02/20	06/03/20
	Forth	MUIRHOUSE GARDENS	Between Pennywell Gardens and Muirhouse Drive	Upgrade works at phone mast	Road closed	25/02/20	26/02/20
	Forth	PENNYWELL GARDENS	Pennywell Road to Muirhouse Gardens	Utility connections to development site	Road closed to westbound traffic. Diversion signed via Pennywell Road - Muirhouse Parkway - Muirhouse View	28/02/20	15/05/20
	Forth	WEST PILTON PLACE	At Ferry Road Drive	City of Edinburgh Council - carriageway resurfacing	Road closed each week day	25/02/20	06/03/20
	Forth	WEST PILTON AVENUE	Between West Pilton Gardens and West Pilton Grove	City of Edinburgh Council - carriageway resurfacing	Road closed each week day	25/02/20	06/03/20
	Fountainbridge/ Craiglockhart	GILMORE PARK	At Dundee Street	Building development works - utility connections	Road closed, access maintained for pedestrians	16/01/20	01/06/20
	Fountainbridge/ Craiglockhart	FOUNTAINBRIDGE	Between Gilmore Park and Gardner's Crescent	McLaughlin and Harvey - sewer construction for Moxy Hotel development.	South footway closed in sections. 2-way temporary traffic lights from 03/02/20 for around 6 weeks	27/01/20	13/03/20

	Fountainbridge/ Craiglockhart	CRAIGLOCKHART AVENUE	At Craiglockhart Road	SGN - gas leak repairs	Lane closures; Craiglockhart Road and Craiglockhart Road North closed	13/02/20	TBC
	Fountainbridge/ Craiglockhart	SHANDON PLACE	At Shandon Crescent	Scottish Water - manhole repairs	Stop / Go boards	22/02/20	22/02/20
	Fountainbridge/ Craiglockhart	CRAIGLOCKHART PARK	At Colinton Road	BT - cabling	Road closed	23/02/20	23/02/20
	Fountainbridge/ Craiglockhart	LANARK ROAD	At Water of Leith visitor centre	Scottish Water - manhole repairs	2-way temporary traffic lights 7pm - 7am	27/02/20	28/02/20
	Fountainbridge/ Craiglockhart	SHANDON PLACE	At Shandon Street	BT - cabling	2-way temporary traffic lights. Shandon Street and Merchiston Grove closed	01/03/20	01/03/20
	Inverleith	<u>WATER OF LEITH PATH AT DEAN VILLAGE</u>		Landslip	Path closed beneath Dean cemetery	April 2013	Ongoing
 	Inverleith	RAEBURN PLACE		<u>SGN - gas main renewal</u>	Phase 2 from Monday 10/02/20 - Raeburn Place closed to westbound traffic for approximately 22 weeks. Deanhaugh Street and citybound Raeburn Place reopened Monday 10/02/20. Temporary traffic lights remain in place at Hamilton Place junction for ongoing work.	06/01/20	28/08/20
	Inverleith	HOUSE O'HILL ROAD	Between Telford Road and Drylaw Crescent	BT - cabling	Road closed, diversion via Telford Road - Drylaw Crescent	24/02/20	26/02/20
	Leith	CONSTITUTION STREET		<u>Trams to Newhaven</u>	Road closed between Foot of the Walk and Coatfield Lane. Access maintained from Laurie Street to Kirkgate House car park. East footway closed adjacent to South Leith Parish Church. Road closed between Queen Charlotte Street and Tower Street and Bernard Street reduced to one lane in each direction	5am 16/11/19	30/04/21
 	Leith	GREAT JUNCTION STREET	At Water of Leith Bridge	City of Edinburgh Council - bridge refurbishment	3-way temporary traffic lights at Ferry Road and Great Junction Street closed to southbound traffic, diversion signed via Coburg Street - Sandport Place - Henderson Street. Coburg Street open eastbound only between Great Junction Street and Dock Street. Temporary stop on Coburg Street for citybound bus services.	05/01/20	13/03/20
	Leith	OCEAN DRIVE	Various locations between Melrose Drive and Tower Place	Trams to Newhaven - ground investigation work	2-way temporary traffic lights. At Melrose Drive roundabout then moving to Rennie's Isle and then to Tower Place	10/02/20	Ongoing
	Leith	WESTERN HARBOUR DRIVE	At Western Harbour Place	Drainage connections for Victoria Primary School	2-way temporary traffic lights, Western Harbour Place closed	17/02/20	21/02/20
	Leith	CONSTITUTION STREET	At Baltic Street	Trams to Newhaven - utility diversions	Temporary traffic lights (first of 4 weekends)	7pm 21/02/20	6am 24/02/20
	Leith	MELROSE DRIVE	West of North Leith Sands	Trams to Newhaven - resurfacing	Temporary traffic lights	24/02/20	TBC
	Leith Walk	LEITH WALK	Between Crown Street and Lorne Street	<u>Trams to Newhaven - enabling works</u>	Citybound lane closures	18/11/19	28/03/20
	Leith Walk	LEITH WALK	Between Pilrig Street and Annandale Street	Trams to Newhaven - enabling works	Citybound lane closures but 2-way traffic maintained. No right turn into McDonald Road. Parking suspensions and bus stop closures as signed.	18/11/19	28/03/20
	Leith Walk	ANDERSON PLACE	At Water of Leith bridge	City of Edinburgh Council - bridge maintenance and repairs	West footway closed	16/12/19	20/03/20
	Leith Walk	NEWHAVEN ROAD	At Stewartfield	Scottish Water - burst water main	Temporary traffic lights	20/02/20	22/02/20 TBC
	Leith Walk	EASTER ROAD AREA		Hibs v Livingston, kick-off 3pm	Local road closures and parking restrictions	22/02/20	22/02/20
	Leith Walk	EASTER ROAD AREA		Hibs v Inverness CT (Scottish Cup quarter final), kick-off 7.45pm	Local road closures and parking restrictions	28/02/20	28/02/20
	Liberton / Gilmerton	LASSWADE ROAD	Between The Murrays and Lang Loan	Utility connections for housing development	2-way temporary traffic lights, moving to 3-way lights at Lang Loan from 14/02/20	03/02/20	01/03/20

Start dates indicate earliest anticipated start.  
Finish dates represent formal notice periods -  
works may finish earlier or be extended.

	Liberton / Gilmerton	DUNDRENNAN COTTAGES	Between Dinmont Drive and Saddletree Loan	Cityfibre - fibre installation	Road closed (at Dinmont Drive 12th - 15th, at Walter Scott Avenue 16th - 19th). Saddletree Loan closed 18th - 22nd	12/02/20	22/02/20
	Midlothian	EDGEFIELD LINK ROAD		Midlothian Council - culvert installation	Road and footways closed between Loanhead Road and Mayflower Gardens	20/01/20	4 weeks
	Midlothian	THE WISP	At Edmonstone Road	Midlothian Council	2-way temporary traffic lights	03/02/20	mid March TBC
	Midlothian	U64 CAULDCOATES ROAD		Midlothian Council - carriageway resurfacing	Road closed for up to 3 weeks. Diversion signed via A6106 Millerhill Road - The Wisp - Newcraighall Road - Whitehill Road.	03/02/20	21/02/20
	Morningside	COLINTON ROAD	At South Etrick Road	Scottish Power - diverting power services	3-way temporary traffic lights	10/02/20	22/02/20
	Morningside	CLUNY GARDENS	Between Braid Avenue and Midmar Drive	BT - cabling	Road closed	17/02/20	21/02/20
	Morningside	BRAID AVENUE	Between Nile Grove and Cluny Avenue	BT - cabling	Southbound lane closure. Footway closure at north east corner of Cluny Avenue junction.	19/02/20	23/02/20
	Morningside	MORNINGSIDE DRIVE		City of Edinburgh Council - carriageway surface treatment (weather permitting)	Lane closures / contraflow each day, bus stop closures as signed	21/02/20	23/02/20
	Morningside	CANAAN LANE	Between Woodburn Terrace and Morningside Road	To facilitate safe egress for construction traffic	One-way order suspended	24/02/20	23/08/21
	Morningside	COMISTON ROAD	Between Comiston Drive and Comiston Terrace	Repairs to retaining wall opposite South Morningside Primary School	Contraflow in operation, one lane open in each direction. Bus stops closed. East footway closed, pedestrian diversion as signed	24/02/20	20/04/20
	Morningside	LEAMINGTON TERRACE	Between Leamington Place and Westhall Gardens	BT - replacement of telegraph pole	Road closed to through traffic	25/02/20	25/02/20
	Pentland Hills	WESTER HAILES ROAD	At the rail bridge at Westside Plaza	Network Rail - bridge refurbishment (suspended for festive period)	Lane closures in both directions, exit slip from Plaza car park to Harvester's Way closed. Overnight road closure - both ways Saturday 15/02/20 (10pm - 9am), northbound on Tuesday 18/02/20 and Thursday 20/02/20 (10pm - 3am), both ways on Saturday 07/03/20 (10pm - 9am)	26/10/19	30/03/20
	Pentland Hills	WILKIESTON ROAD, RATHO	At Hallcroft Park	SGN - gas leak repairs	Temporary traffic lights	10/02/20	TBC
	Pentland Hills	LANARK ROAD WEST	At Ashley Grange	Scottish Power - cabling work for street lighting	2-way temporary traffic lights	17/02/20	28/02/20
	Pentland Hills	RICCARTON MAINS ROAD	At Riccarton Crescent	Cityfibre - installation of new ducting	Temporary traffic lights	22/02/20	23/02/20
	Portobello/ Craigmillar	BAILEYFIELD CRESCENT	Between Sir Harry Lauder Road and Fishwives' Causeway	Advance Construction - sewer replacement and road realignment	Road closed	10/09/18	TBC
	Portobello/ Craigmillar	NEWCRAIGHALL ROAD	At Peacocktail Close	BT - network upgrade	2-way temporary traffic lights	17/02/20	02/03/20 TBC
	Portobello/ Craigmillar	MILTON ROAD EAST	Between Brunstane Drive and Brunstane Road	BT - network upgrade	Westbound lane closure. No exit fro Brunstane Drive at Milton Road East	19/02/20	22/02/20
	Portobello/ Craigmillar	PEFFERMILL ROAD	At Prestonfield Avenue	Cityfibre - fibre installation	3-way temporary traffic lights (Peffermill Road and King's Meadow). Prestonfield Avenue closed between King's Meadow and Clearburn Road	21/02/20	25/02/20
	Portobello/ Craigmillar	PORTOBELLO HIGH STREET	Westbank Street to Pipe Street	BT - network upgrade	Lane closures and stop / go boards	22/02/20	23/02/20
	Portobello/ Craigmillar	JOPPA ROAD	At Brunstane Road	BT - network upgrade	4-way temporary traffic lights	22/02/20	23/02/20
	Portobello/ Craigmillar	PEFFERMILL ROAD	At Craigmillar Castle Gardens	Cityfibre - fibre installation	Temporary traffic lights	23/02/20	23/02/20

	Sighthill/Gorgie	WESTFIELD ROAD / WEST APPROACH ROAD	Working from Roseburn Street along Westfield Road to Sainsbury's	Scottish Power - Roseburn to Westfield cable installation	2-way temporary traffic lights - 11/11/19 - works suspended, resumption TBC	09/10/19	early 2020
	Sighthill/Gorgie	BROOMHOUSE DRIVE		Scottish Water - mains replacement	Westbound lane closure: (1) Broomhouse Medway to Broomhouse Avenue with no right turn out of Broomhouse Medway then (2) Saughton Road to Broomhouse Medway. 3-way temporary traffic lights at Broomhouse Medway when working alongside adjacent traffic island.	20/01/20	10/05/20
	Sighthill/Gorgie	HENDERSON TERRACE		SGN - Gorgie / Dalry / Ardmillan area gas main renewal	Phase 1 - lane closure on Henderson Terrace for 2-3 weeks. Phase 2/3 (from 10/02/20) - Ardmillan Terrace closed for around 10 weeks. Phase 4 - Gorgie Road closed citybound for around 4 weeks. Phase 5-8 - lane closures and temporary traffic lights on Dalry Road between Ardmillan junction and Murieston Crescent Lane.	27/01/20	30/06/20
	Sighthill/Gorgie	STENHOUSE ROAD	Between Stenhouse Drive and Stevenson Drive	Scottish Water - sewer replacement	3-way temporary traffic lights (Stenhouse Road and Saughton Prison exit). Stenhouse Cottages closed, no exit from Stevenson Drive onto Stenhouse Road. 2 extra days requested. Contractors anticipate temporary lights until Friday 21/02/20 then contraflow for remainder of work	10/02/20	25/02/20
	Sighthill/Gorgie	ARDMILLAN TERRACE		SGN - Gorgie / Dalry / Ardmillan area gas main renewal phase 2	Road closed, temporary traffic lights at Dalry Road junction	midday 10/02/20	Around 10 weeks
	Sighthill/Gorgie	WESTBURN AVENUE	Between Morvenside and City Bypass bridge	Cityfibre - fibre installation	Temporary traffic lights	18/02/20	02/03/20
	Sighthill/Gorgie	GORGIE ROAD	At Robertson Avenue	Network Rail - bridge inspection	4-way temporary traffic lights 6.30pm - 6.30am for 2 nights	22/02/20	24/02/20
	Sighthill/Gorgie	WEST APPROACH ROAD	Between slip lane at Dundee Street and Westfield Road	Network Rail - bridge maintenance	Road closed midnight - 8am	23/02/20	23/02/20
	Sighthill/Gorgie	PARKHEAD DRIVE	Between Murrayburn Road and Sighthill Avenue	City of Edinburgh Council - carriageway resurfacing	Road closed	24/02/20	27/03/20
	Sighthill/Gorgie	LONGSTONE ROAD	At Kingsknowe Road North	BT - cabling	3-way temporary traffic lights 7pm - 6am for 2 nights	25/02/20	27/02/20
	Sighthill/Gorgie	GORGIE AREA	Tynecastle Stadium	Hearts v Rangers (Scottish Cup quarter final), kick-off 5.30pm	McLeod Street closed, Gorgie area parking restrictions as signed	29/02/20	29/02/20
	Sighthill/Gorgie	GORGIE ROAD	At Ford's Road	BT - ironwork repair	Contraflow with 1 lane open each way, westbound bus stop closed with temporary stop further west	01/03/20	01/03/20
	Sighthill/Gorgie	WEST APPROACH ROAD	Between slip lane at Dundee Street and Westfield Road	Network Rail - bridge maintenance	Road closed midnight - 8am	03/03/20	01/03/20
	Southside / Newington	MAYFIELD ROAD	Between West Savile Terrace and Liberton Road	SGN - gas main renewal	From 28/01/20 - temporary traffic lights at Hallhead Road / Ross Road for around one week then working northwards from Lygon Road with 2-way temporary traffic lights and side road closures as required.	11/11/19	29/02/20
	Southside / Newington	TEVIOT PLACE AREA		SGN - gas main renewal	Phase 1 - No access to Forrest Road from Teviot Place. Diversion via West Nicolson Street - Bridges or Lauriston Place - Lady Lawson Street - West Port - Grassmarket. Phase 2 (estimated 24/02/20) - lane closure on Forrest Road.	03/02/20	31/03/20
	Southside / Newington	DALKEITH ROAD	At East Mayfield	SGN - gas main renewal and Scottish Power - cable installation	2-way temporary traffic lights. Queen's Crescent, East Mayfield and Priestfield Road closed at Dalkeith Road	10/02/20	21/03/20
	Southside / Newington	HARDWELL CLOSE		Cityfibre - fibre installation	Road closed	17/02/20	21/02/20
	Southside / Newington	CLERK STREET	Between Montague Street and Rankeillor Street	SGN - new gas service	Citybound lane closure	20/02/20	23/02/20
	Southside / Newington	PEFFERMILL ROAD	At Prestonfield Avenue	Cityfibre - fibre installation	3-way temporary traffic lights (Peffermill Road and King's Meadow). Prestonfield Avenue (bus gate) closed between King's Meadow and Clearburn Road	21/02/20	25/02/20
	Southside / Newington	MEADOWS AREA		Meadows Marathon	George Square and Crichton Street closed. Expect extra vehicle and pedestrian traffic in the Meadows area	01/03/20	01/03/20
<b>Trunk roads (information from Traffic Scotland website)</b>							

		M8	At J4	<u>West Lothian Council - resurfacing at A801 roundabout</u>	Entry and exit slips closed	03/02/20	5-6 weeks
		A702 BIGGAR ROAD	At Hillend	Scottish Water - manhole repairs x 3	Off-peak temporary traffic lights	22/02/20	23/02/20
		CITY BYPASS	Baberton to Calder	Amey - landscape maintenance	Road closed to westbound traffic 8pm - 6am for 3 nights	24/02/20	27/02/20
		CITY BYPASS	Calder to Baberton	Amey - landscape maintenance	Road closed to eastbound traffic 8pm - 6am	27/02/20	28/02/20