

Roadworks & events report

Effective from 5th October 2018

For further information please contact the following:

Edinburgh and Midlothian contact CLARENCE on 0800 23 23 23

[Traffic Scotland - information on motorways and City Bypass](#)













[Forth Bridges](#)

[Transport for Edinburgh - Lothian Buses and Edinburgh Trams](#)

[Follow Edintravel on Twitter for regular updates](#)

[See details of Ward boundaries](#)

Entries are arranged by Ward and then by start date. Underlined entries contain links to maps or further information











new information in this version		 = temporary traffic lights in use	 = diversion in operation				
Ward	Street	Location	Description	Traffic Control	Start date	Finish date	
	Almond	GLASGOW ROAD	At Ingliston interchange	SGN - valve maintenance	Lane closure on westbound off-slip to dumbbell roundabout	24/09/18	22/10/18
	Almond	A90	At Burnshot Bridge	City of Edinburgh Council - drainage survey for replacement bridge project	Northbound lane 1 closed, alternating southbound lane closures. Off-peak hours only	01/10/18	05/10/18
	Almond	ROSEBERY AVENUE		City of Edinburgh Council - carriageway resurfacing	Road closed to through traffic in 4 phases. Phase 1 - between kirkliston Road and the fire station	08/10/18	30/11/18
 	Almond	QUEENSFERRY ROAD	Between Quality Street and Clermiston Road North	Scottish Power - network upgrade	Outside lanes closed in both directions; Contraflow west of Clermiston junction; Temporary traffic lights at Clermiston junction; Clermiston Road North closed to northbound traffic	7pm 12/10/18	23/10/18
	City Centre	LEITH STREET AREA		<u>St James redevelopment works</u>	Various lane closures and contraflows. St James' Place, Cathedral Lane and St James car parks closed. John Lewis / Omni centre pedestrian crossing removed 24/09/18 for 6 weeks, alternative crossing points at Greenside Row or Playhouse	04/01/16	Ongoing
	City Centre	WEST REGISTER STREET	Between St Andrew Square and Register Place (at Café Royal)	Building demolition / development	Road closed to through traffic	25/04/16	Ongoing
	City Centre	LEITH STREET	Between Princes Street and Calton Road	St James development	Leith Street reopened 28/07/18. No left turn into Waterloo Place (except cyclists).	5am 02/08/17	
	City Centre	KING'S STABLES ROAD	Between Lady Wynd and King's Stables Lane	Building demolition and redevelopment	Varying arrangements including lane closures, parking restrictions and temporary traffic lights as required	23/09/17	September 2019
	City Centre	CALTON ROAD	At Leith Street	St James development	Reopened 13/08/18 but no right turn permitted into or out of Calton Road	6am 20/12/17	
	City Centre	PICARDY AREA		Laing O'Rourke - landscaping work at Picardy Place and front of Cathedral as part of St James development	Alterations to lane layout on all approaches to Picardy roundabout	13/04/18	Ongoing
	City Centre	CASTLEHILL		For delivery / removal of Tattoo stands	Road closed	03/05/18	30/10/18
	City Centre	NORTH BRIDGE		City of Edinburgh Council - bridge refurbishment project	Northbound bus lane closure 8pm - 6am each night (except Fridays)	10/06/18	November 2018
	City Centre	LEITH WALK	Between Picardy roundabout and Union Street	Laing O'Rourke - trial holes to determine utility layout	Outside lanes closed in both directions, the pedestrian crossing has reverted to a dual crossing	28/08/18	Ongoing
	City Centre	LONDON ROAD / EASTER ROAD / REGENT ROAD / MONTROSE TERRACE		Removal of temporary gyratory system	One-way system removed 23/09/18. Please take care in the area with two-way traffic restored to routes that have been one-way for the last year	7am 03/09/18	
	City Centre	GEORGE STREET	St Andrew Square to Hanover Street	Crane lift	Road closed to westbound traffic, lane closures on North / South St David Street. Parking suspended on both sides and central reserve. Sundays only	09/09/18	28/10/18
	City Centre	HAYMARKET TERRACE	Between Rosebery Crescent and Magdala Crescent	SGN - gas main renewal	Lane closures but 2-way traffic maintained. Coates Gardens closed	17/09/18	12/11/18
	City Centre	MARKET STREET	At Waverley Bridge / Cockburn Street	SGN - excavations to determine condition of gas main	3-way temporary traffic lights, Waverley Bridge closed to southbound traffic	22/09/18	08/10/18
	City Centre	HAYMARKET YARDS	At Haymarket Terrace	Edinburgh Trams - track maintenance	Road closed each weeknight (outwith tram service)	24/09/18	12/10/18
	City Centre	BROUGHTON STREET LANE		Lift shaft repairs	Road closed to through traffic	30/09/18	16/11/18
	City Centre	QUEEN STREET	Between North Castle Street and North Charlotte Street	Water main connection for Erskine House development	Phase 1 (1st - 6th) - footway works, off-peak westbound lane closure with excavations covered after 3.30pm each day. Phase 2 (8th - 11th) - carriageway works, westbound lane closure	01/10/18	11/10/18
	City Centre	CALTON ROAD	At Old Tolbooth Wynd	Scottish Water - mains connection	2-way temporary traffic lights	05/10/18	07/10/18

	City Centre	CENTRAL EDINBURGH		Parade	Castle Terrace / Johnstone Terrace closed 11am - 4pm; Lawnmarket, Parliament Square, High Street, Canongate, Horse Wynd, closed 12.30pm - 5.30pm (plus Abbeyhill and Abbeymount if required)	06/10/18	06/10/18
	City Centre	BRUNTSFIELD PLACE	Between Barclay Terrace and Valleyfield Street	Virgin Media - clearing blocked cable ducts	Lane closures and stop / go boards, parking suspended on both sides	07/10/18	07/10/18
	City Centre	FOUNTAINBRIDGE	At Semple Street	Scottish Water - manhole repairs	Road closed to westbound traffic (no access to Dundee Street). Diversion via Semple Street - Morrison Street - Gardner's Crescent	07/10/18	5am 08/10/18
	City Centre	GEORGE STREET	Frederick Street to Castle Street	Crane lift	Road closed to westbound traffic	07/10/18	07/10/18
	City Centre	CANONGATE	At New Street	Scottish Power - cable repairs	2-way temporary traffic lights, New Street closed	08/10/18	09/10/18
	City Centre	HIGH STREET	Between North Bridge and Blackfriars Street	Clancy Docwra - carriageway reinstatements	Road closed to eastbound traffic	08/10/18	12/10/18
	City Centre	WATERLOO PLACE		Virgin Media - cable connections	Excavation across the carriageway. Lane closures in 3 phases - eastbound lane 1, both outside lanes then westbound lane 1	08/10/18	12/10/18
	City Centre	BRUNTSFIELD PLACE	Between Barclay Terrace and Gillespie Crescent	SGN - new gas supply	Lane closures with contraflow on southbound carriageway. No right turn from BP garage	12/10/18	14/10/18
	City Centre	FOUNTAINBRIDGE	Between Semple Street and Ponton Street	Crane lift	Road closed to westbound traffic and north footway closed. Access to Dundee Street via Semple Street - Morrison Street - Gardner's Crescent. 2 lanes closed on Ponton Street	14/10/18	14/10/18
	City Centre	THISTLE STREET	At North St David Street	Virgin Media - network maintenance	Road closed and eastern ends of Thistle Street North East and South East Lanes closed	14/10/18	14/10/18
	Colinton / Fairmilehead	COLINTON MAINS DRIVE	Between Oxgangs Road North and Colinton Mains Road	SGN - gas main renewal	Temporary traffic lights (2- or 3-way as required); Colinton Mains Gardens and Colinton Mains Road closed as required	01/10/18	02/12/18
	Colinton / Fairmilehead	OXGANGS ROAD NORTH	At Oxgangs Drive	Cherry-picker access to phone mast	Lane closures and stop / go boards	09/10/18	09/10/18
	Corstorphine / Murrayfield	WESTER COATES TERRACE	At Roseburn Terrace	SGN - gas main renewal.	Road closed	03/09/18	early 2019
	Corstorphine / Murrayfield	ROSEBURN STREET	Between Westfield Road and Murrayfield stadium entrance	Network Rail - bridge inspection	Road closed to through traffic 10pm - 6am	06/10/18	07/10/18
	Corstorphine / Murrayfield	CORSTORPHINE ROAD	At Belmont Crescent	Scottish Water - reconstruction of manhole and chamber	2-way temporary traffic lights, Belmont Crescent closed	08/10/18	12/10/18
	Corstorphine / Murrayfield	ST JOHN'S ROAD	At Clermiston Road	City of Edinburgh Council - repairs to traffic detection loops	3-way temporary traffic lights	14/10/18	14/10/18
	Craightonny/ Duddingston	WILLOWBRAE ROAD	At Milton Road West / Duddingston Road / Duddingston Road West	SGN - gas main renewal	Phase 2 from Monday 01/10/18 - 4-way temporary traffic lights, contraflow on Duddingston Road West, Meadowfield Avenue closed. Duddingston Road reopened.	09/07/18	31/10/18
	Craightonny/ Duddingston	PORTOBELLO ROAD	Between Restalrig Avenue and Telferton	SGN - gas main renewal	Various lane restrictions	07/08/18	mid-October
	Craightonny/ Duddingston	RESTALRIG ROAD SOUTH (SMOKEY BRAE)		Structural damage sustained during Storm Ali	Road closed to southbound traffic. Wall repairs to start during w/c 01/10/18	19/09/18	12/10/18
	Craightonny/ Duddingston	WILLOWBRAE ROAD	Between Jock's Lodge and Abercorn Crescent	City of Edinburgh Council - carriageway resurfacing	Phase 1 (until 08/10/18) - road closed between Jock's Lodge and Piershill Terrace, temporary traffic lights Portobello Road / Piershill Terrace; Phase 2 (09/10/18 for 2 weeks) - road closed southbound between Piershill Terrace and Abercorn Crescent.	01/10/18	19/10/18
	Craightonny/ Duddingston	LONDON ROAD	At Meadowbank House	City of Edinburgh Council - carriageway repairs	Eastbound lane closure and temporary bus stop as signed	06/10/18	07/10/18
	Craightonny/ Duddingston	RESTALRIG ROAD SOUTH	Between Sleigh Dive and Restalrig Gardens	City of Edinburgh Council - carriageway repairs	Lane closures and parking restrictions	08/10/18	09/10/18
	Drum Brae / Gyle	RANNOCH ROAD	Between Clermiston Road and Allan Breck Gardens	Scottish Power - cable installation to upgrade supply to Barnton Quarry	Temporary traffic lights. Works suspended.	22/08/18	14/09/18

Start dates indicate earliest anticipated start.
Finish dates represent formal notice periods -
works may finish earlier or be extended.

	Forth	PENNYWELL ROAD	Between Muirhouse Avenue and Pennywell Gardens	SGN - gas main renewal	Phase 1 - Pennywell Road closed northbound from Muirhouse Avenue and Muirhouse Avenue closed. Phase 2 - Pennywell Gardens and West Pilton Crescent closed	01/10/18	02/11/18
	Forth	FERRY ROAD	Link road opposite Easter Drylaw View	BT - cabling work	Road closed. Access via Ferry Road - Pennywell Road - West Pilton Avenue	06/10/18	07/10/18
	Forth	WEST GRANTON ROAD	Between Crewe Road North and Pilton Drive North	City of Edinburgh Council - carriageway patching	Off-peak lane closures, parking restrictions as signed	08/10/18	12/10/18
	Forth	FERRY ROAD	At Craighall Road	Scottish Water - ironwork repairs	3-way temporary traffic lights	14/10/18	14/10/18
	Fountainbridge/ Craiglockhart						
	Inverleith	<u>WATER OF LEITH PATH AT DEAN VILLAGE</u>		Landslip	Path closed beneath Dean cemetery	April 2013	Ongoing
 	Inverleith	RODNEY STREET	At Broughton Road	City of Edinburgh Council - carriageway and fooway resurfacing, traffic signals and street lighting upgrade	3-way temporary traffic lights. Citybound carriageway resurfacing overnight Wednesday 3rd, Thursday 4th and Friday 5th with Broughton Road closed 7pm - 7am each night. Line marking Friday 5th / Saturday 6th, new junction commissioning Monday 8th / Tuesday 9th	02/07/18	09/10/18
	Inverleith	WARRISTON ROAD	At St Mark's Bridge	City of Edinburgh Council - bridge refurbishment	Road closed. Diversion via Broughton Road - Inverleith Row - Ferry Road or Broughton Road - Newhaven Road - Ferry Road. Pedestrian diversion via Powderhall footbridge. Cyclist diversion via Chancelot Path / Goldenacre Path. Access to crematorium via Ferry Road only	21/08/18	05/02/19
	Inverleith	TELFORD ROAD	Between Forthview Terrace and Groathill Road South	City of Edinburgh Council - carriageway patching	Off-peak lane closures, parking restrictions as signed	08/10/18	12/10/18
	Leith	<u>NEWHAVEN PLACE</u>	Between Goosander Street and Lindsay Road	Construction work	Road closed	08/01/18	26/10/18
	Leith	EAST HERMITAGE PLACE		City of Edinburgh Council - footway resurfacing and pedestrian crossing upgrade	Lane closures, off-peak temporary traffic lights when required	16/08/18	05/10/18
	Leith	FERRY ROAD	Eastbound at Great Junction Street / North Junction Street	Scottish Power - cable repairs.	Inside lane closed	21/09/18	05/10/18 TBC
	Leith	BERNARD STREET	Timber Bush to Constitution Street	Utility company - installation of electricity supply	Eastbound lane closure	28/09/18	10/10/18
	Leith	BERNARD STREET	At Shore	BT - manhole repairs	4-way temporary traffic lights	07/10/18	07/10/18
	Leith	MARINE ESPLANADE	At Seafield level crossing	Network Rail - line marking	Road closed	08/10/18	09/10/18
	Leith Walk	<u>WATER OF LEITH PATH AT BONNINGTON</u>		Unsafe wall adjacent to Miller Homes site	Path closed between Newhaven Road and Anderson Place	02/08/17	TBC
	Leith Walk	WARRISTON ROAD	At St Mark's Bridge	City of Edinburgh Council - bridge refurbishment	Road closed. Diversion via Logie Green Road - Broughton Road - Inverleith Row - Ferry Road. Pedestrian diversion via Powderhall footbridge. Cyclist diversion via Chancelot Path / Goldenacre Path. Access to crematorium via Ferry Road only	21/08/18	05/02/19
	Leith Walk	BRUNSWICK STREET LANE		SGN - installation of new gas supply	Road closed	01/10/18	12/10/18
	Leith Walk	EASTER ROAD		Hibs v Hamilton, kick-off 3pm	Local road closures and parking restrictions	06/10/18	06/10/18
	Leith Walk	CLAREMONT BANK	Between Bellevue Terrace and Claremont Grove	Scottish Power - cable connections	Road closed to through traffic	08/10/18	12/10/18
	Leith Walk	BONNINGTON ROAD	Between Pilrig Street and Bonnington Street Lane	SGN - gas main renewal	4-way temporary traffic lights at Bonnington Toll for 2 weeks then 2-way lights moving east along Bonnington Road	13/10/18	25/11/18

	Liberton/ Gilmerton	LIBERTON ROAD	Between Gilmerton Road and Mid Liberton	Development works	Lane closures in both directions, contraflow in operation and east footway closed. Temporary pedestrian crossing at Mid Liberton.	12/06/17	Ongoing
	Liberton/ Gilmerton	GILMERTON ROAD	Between Walter Scott Avenue and Old Mill Lane	SGN - gas main renewal	Narrow lanes maintaining 2-way traffic for most of the project. 3-way temporary traffic lights at Orrok Park from 09/10/18 for 2-3 weeks	02/07/18	November 2018
	Liberton/ Gilmerton	BURDIEHOUSE ROAD	Between Southhouse Broadway and Janefield	Multi-utility connections for new Barratt Homes development, road realignment and resurfacing, street lighting and signals upgrade	Lane closures / contraflow	03/09/18	23/11/18
	Liberton/ Gilmerton	GILMERTON ROAD	At Moredun Dykes Road	Scottish Water - manhole repairs	3-way temporary traffic lights	07/10/18	7am 08/10/18
	Midlothian	MAURICEWOOD ROAD	Between A702 and Belwood Road	Construction of new roundabout	Road closed	05/03/18	Ongoing
	Midlothian	OLD EDINBURGH ROAD, DALKEITH		Midlothian Council - carriageway resurfacing	Parking suspended on both sides. Rolling programme with lane closures, temporary traffic lights as needed and bus stop closures as signed on street.	11/06/18	12 weeks
	Midlothian	RULLION ROAD, PENICUIK		Midlothian Council - carriageway resurfacing	Road closed (in sections)	27/08/18	19/10/18
	Midlothian	HARPER'S BRAE, PENICUIK		Midlothian Council - carriageway resurfacing	Road closed	01/10/18	05/10/18
	Morningside	POLWARTH AREA		SGN - gas main renewal	Polwarth Terrace - 2-way temporary traffic lights between Gray's Loan and Harrison Road; Harrison Road and Gillsland Road closed	30/06/18	October 2018
	Morningside	LEAMINGTON LIFT BRIDGE		Scottish Canals - bridge assessment and repair	Closed to canal traffic, restricted access for pedestrians and cyclists.	03/09/18	Ongoing
	Morningside	BRAID ROAD	At Comiston Place / Cluny Drive	BT - cabling work	4-way temporary traffic lights, parking suspensions on all approaches	06/10/18	06/10/18
	Morningside	MORNINGSIDE ROAD	Between Newbattle Terrace and Falcon Road West	BT - cabling work	Lane closures and contraflow; Morningside Place closed and no exit from Falcon Avenue onto Morningside Road	08/10/18	12/10/18
	Pentland Hills	LONG DALMAHOY ROAD	Between Ravelrig Road and Newhouse Livery Yard	City of Edinburgh Council - water pipe installation	Road closed to through traffic (local access maintained) until 17/10/18 then temporary traffic lights at Higgs Farm Road and Warriston Farm Road in turn	17/06/18	17/10/18
	Pentland Hills	LANARK ROAD WEST	At Stewart Road	Scottish Power - installation of power supply for development site plus new bellmouth junction	3-way temporary traffic lights	24/09/18	07/10/18
	Portobello/ Craigmillar	MILTON ROAD WEST	Various sites between Mountcastle Drive South and Duddingston crossroads	SGN - gas main renewal	Lane restrictions	13/07/18	30/10/18
	Portobello/ Craigmillar	HAREWOOD ROAD	Between Wauchope Avenue and Wauchope Terrace	Building contractor - new drainage system (phase 1 of 2)	Road closed and Rackstraw Place closed between Wauchope Terrace and Niddrie Mains Drive	03/09/18	mid-October
	Portobello/ Craigmillar	BAILEYFIELD CRESCENT	Between Sir Harry Lauder Road and Fishwives' Causeway	Advance Construction - sewer replacement and road realignment	Road closed	10/09/18	10/09/19
	Portobello/ Craigmillar	BRIGHTON PLACE		City of Edinburgh Council - reconstruction of sett carriageway	Initial work to set up site compound. Phase 1 of 4 - road closed to through traffic between Portobello High Street and Lee Crescent from Monday 01/10/18. Access via Southfield Place only	25/09/18	29/11/19
	Portobello/ Craigmillar	NEWCRAIGHALL ROAD	Between Cleikiminrig and roundabout at Whitehill Road	Maintenance work on phone mast	Contraflow. Bus stop closures with temporary stops as signed	07/10/18	07/10/18
	Sighthill/ Gorgie	CALEDONIAN CRESCENT	Between Orwell Place and Orwell Terrace	Scottish Water - sewer repairs	Road closed	06/08/18	16/11/18
	Sighthill/ Gorgie	MCLEOD STREET	Outside old high school building	Scottish Power - laying new cables	2-way temporary traffic lights	01/10/18	19/10/18
	Sighthill/ Gorgie	CULTINS ROAD	At Mid New Cultins	BT - cabling work	TBC temporary traffic lights; parking suspended on all approaches	04/10/18	08/10/18
	Sighthill/ Gorgie	GORGIE ROAD	At Murieston Lane	Scottish Water - sewer repairs	Lane closures and contraflow	04/10/18	19/10/18

	Sighthill/Gorgie	SAUGHTON ROAD	At Stenhouse Drive / Broomhouse Drive	SGN - gas leak repairs	4-way temporary traffic lights	04/10/18	09/10/18 TBC
	Sighthill/Gorgie	GORGIE ROAD	Between Newton Street and Tynecastle Terrace	BT - ironwork repairs (x3)	2-way temporary traffic lights	14/10/18	14/10/18
	Southside/ Newington	POTTERROW	Between Marshall Street and Brighton Street	Building development	Lane closures and contraflow.	11/09/17	October 2018
	Southside/ Newington	GRANGE AREA		SGN - gas main renewal (click cell for more details)	Phased road closures of Lauder Road, Grange Terrace, Fountainhall Road, Blackford Avenue, Oswald Road, Kilgraston Road and Whitehouse Terrace. Parking restrictions as signed, temporary traffic lights as required.	30/06/18	Ongoing
	Southside/ Newington	GEORGE SQUARE		City of Edinburgh Council - footway reconstruction and street lighting renewal	Parking suspended on north, east and west sides and on Crichton Place. Charles Street and George Square Lane closed as required	17/09/18	15/03/19
	Southside/ Newington	MARCHHALL CRESCENT	At Marchhall Road	BT - cabling work	Road closed to southbound traffic from Marchhall Place; Marchhall Road closed at Marchhall Crescent	05/10/18	09/10/18
	Southside/ Newington	ST LEONARD'S STREET	Between Bowmont Place and Hermit's Croft	BT - cabling work	Rolling programme with 2/3-way temporary traffic lights at St Leonard's Lane closed as required. Temporary crossing points and bus stops as signed	05/10/18	10/10/18
	Southside/ Newington	DICK PLACE	Between Mansionhouse Road and Wyvern Park	BT - cabling work	2-way temporary traffic lights	07/10/18	11/10/18
	Southside/ Newington	EAST MAYFIELD	At Mayfield Gardens	Scottish Water - ironwork repairs	Road closed to through traffic	14/10/18	14/10/18
Trunk roads							
		A702	At Mauricewood roundabout		Temporary traffic lights	01/09/18	21/12/18
		A1	At Old Craighall	Amey - carriageway patching	Road closed to southbound traffic 8pm - 6.30am, short diversion via off- and on-slips	10/10/18	11/10/18
		A1	At Old Craighall	Amey - carriageway patching	Road closed to northbound traffic 8pm - 6.30am, diversion via A6094 - A68 - A720	10/10/18	11/10/18