

Roadworks & events report

Effective from 9th November 2018

For further information please contact the following:

Edinburgh and Midlothian contact CLARENCE on 0800 23 23 23

[Traffic Scotland - information on motorways and City Bypass](#)














[Forth Bridges](#)

[Transport for Edinburgh - Lothian Buses and Edinburgh Trams](#)

[Follow Edintravel on Twitter for regular updates](#)


[See details of Ward boundaries](#)

Entries are arranged by Ward and then by start date. Underlined entries contain links to maps or further information

new information in this version		 = temporary traffic lights in use	 = diversion in operation				
Ward	Street	Location	Description	Traffic Control	Start date	Finish date	
	Almond	GLASGOW ROAD	Westbound off-slip to airport	SGN - valve maintenance	Lane closure on slip road	06/11/18	14/12/18
	Almond	DAVIDSON'S MAINS		Remembrance Day events	Main Street closed between Quality Street and The Green; East Barnton Gardens and west leg of The Green closed at Main Street. 8am - 2pm	11/11/18	11/11/18
	Almond	KIRKLISTON		Remembrance Day events	Kirkliston crossroads closed 12pm - 1pm	11/11/18	11/11/18
	Almond	QUEENSFERRY		Remembrance Day events	Rolling road closure High Street - The Loan between 10.20am and 11.15am	11/11/18	11/11/18
	City Centre	LEITH STREET AREA		<u>St James redevelopment works</u>	Various lane closures and contraflows. St James' Place, Cathedral Lane and St James car parks closed. John Lewis / Omni centre pedestrian crossing removed 24/09/18 for 6 weeks, alternative crossing points at Greenside Row or Playhouse	04/01/16	Ongoing
	City Centre	WEST REGISTER STREET	Between St Andrew Square and Register Place (at Café Royal)	Building demolition / development	Road closed to through traffic	25/04/16	Ongoing
	City Centre	LEITH STREET	Between Princes Street and Calton Road	St James development	Leith Street reopened 28/07/18. No left turn into Waterloo Place (except cyclists).	5am 02/08/17	
	City Centre	KING'S STABLES ROAD	Between Lady Wynd and King's Stables Lane	Building demolition and redevelopment	Varying arrangements including lane closures, parking restrictions and temporary traffic lights as required	23/09/17	September 2019
	City Centre	CALTON ROAD	At Leith Street	St James development	Reopened 13/08/18 but no right turn permitted into or out of Calton Road	6am 20/12/17	
	City Centre	PICARDY AREA		Laing O'Rourke - landscaping work at Picardy Place and front of Cathedral as part of St James development	Alterations to lane layout on all approaches to Picardy roundabout	13/04/18	Ongoing
	City Centre	NORTH BRIDGE		City of Edinburgh Council - bridge refurbishment project	Northbound bus lane closure 8pm - 6am each night (except Fridays)	10/06/18	November 2018
	City Centre	GEORGE STREET	St Andrew Square to Hanover Street	Crane lift	Road closed to westbound traffic, lane closures on North / South St David Street. Parking suspended on both sides and central reserve. Each Sunday until 28/10/18 then Saturdays 03/11/18 and 10/11/18	09/09/18	10/11/18
	City Centre	HAYMARKET TERRACE	Between Rosebery Crescent and Magdala Crescent	SGN - gas main renewal	Lane closures but 2-way traffic maintained. Coates Gardens closed	17/09/18	12/11/18
	City Centre	BROUGHTON STREET LANE		Lift shaft repairs	Road closed to through traffic	30/09/18	16/11/18
	City Centre	BRUNTSFIELD PLACE / HOME STREET	Between Leamington Terrace and Gillespie Crescent	City of Edinburgh Council - carriageway resurfacing 7pm - 7am each week night	Week 4 - (05/11/18) - temporary traffic lights between Glengyle Terrace and Tollcross. Gilmore Place and Tarvit Street closed Monday, Tuesday and Wednesday nights. No right turn into Lauriston Place on Thursday and Friday night, diversion via Thornybauk or West Tollcross.	15/10/18	5 weeks total
	City Centre	QUEEN STREET	Between North Charlotte Street and North St David Street	City of Edinburgh Council - carriageway resurfacing, pedestrian crossing upgrades, ironwork repairs	Weeknight carriageway closures with 2-way single lane traffic maintained. Week 3 (05/11/18) - Frederick Street / Queen Street Gardens West closed 7pm - 7am each week night. Week 4 (12/11/18) - North Castle Street closed 7pm - 7am each week night	22/10/18	17/11/18
	City Centre	SOUTH ST DAVID STREET	Rose Street to George Street	Scottish Power - substation works	Lane closures with contraflow on southbound side (one lane each way). West footway closed with pedestrian diversion as signed	28/10/18	09/11/18
	City Centre	CASTLE STREET		Edinburgh's Christmas	Road closed between George Street and Rose Street, loading permitted 6.30am - 9.30am each day	29/10/18	28/12/18
	City Centre	GEORGE STREET	Between Charlotte Square and Castle Street	Edinburgh's Christmas and Hogmanay events	Road closed. Cycle access maintained, loading permitted on north side 6.30am - 9.30am each day. Open for local buses only between 6pm 30/12/18 and 10am 01/01/19	01/11/18	07/01/19
	City Centre	CRAIG'S CLOSE		Wall construction	Path closed	05/11/18	26/11/18












	City Centre	FREDERICK STREET	Between Princes Street and George Street	City of Edinburgh Council - carriageway resurfacing	Road closed 7pm - 4am	09/11/18	10/11/18
	City Centre	ABBEYMOUNT	Between Abbeyhill Crescent and Regent Road	BT - cabling work	Road closed 7am - 7pm	10/11/18	10/11/18
	City Centre	WEST PORT	At Lady Lawson Street	BT - cabling work	4-way temporary traffic lights	10/11/18	10/11/18
	City Centre	HIGH STREET	Between Lawnmarket and Cockburn Street	St Giles' Cathedral Remembrance day events	Road closed 9.30am - 1.30pm, including St Giles' Street and Parliament Square. Rolling closure Castlehill - Lawnmarket as required for parade to pass	11/11/18	11/11/18
	City Centre	HORSE WYND		Event	Road closed	3pm 11/11/18	1am 12/11/18
	City Centre	MORRISON STREET	Morrison Link / Torphichen Place to Haymarket	Remembrance Day events	Road closed 9.30am - 12.45pm	11/11/18	11/11/18
	City Centre	QUEENSFERRY STREET	Between Shandwick Place and Alva Street	Morrison Utilities - cabling work	Lane closures and contraflow; Queensferry Street Lane closed. 9am - 4pm each day	12/11/18	14/11/18
	City Centre	WEST COATES	At Wester Coates Terrace	Scottish Water - manhole repairs	Lane closures and contraflow; West Coates Terrace closed	12/11/18	7am 13/11/18
	City Centre	DEWAR PLACE		Tower crane construction	Lane closures, Dewar Place Lane closed to through traffic	13/11/18	15/11/18
	City Centre	TORPHICHEN STREET	Between Torphichen Place and Canning Street	Crane lift	Road closed and Canning Street closed	5pm 13/11/18	6.30am 14/11/18
	City Centre	CANONGATE	Near Canongate Kirk	Scottish Water - manhole repairs	2-way temporary traffic lights	16/11/18	7am 17/11/18
	City Centre	HIGH STREET		Event	Road closed between George IV Bridge and City Chambers, 1pm - 3pm	17/11/18	17/11/18
	City Centre	GEORGE STREET		Edinburgh's Christmas 'Light Night'	George Street closed between Castle Street and St Andrew Square. Event date 18/11/18 - North Castle Street and Frederick Street closed 1.30 - 6.30pm; Mound / Hanover Street closed 2 - 6.30pm; east side of Charlotte Square closed 5 - 5.30pm	6.30pm 17/11/18	11.30pm 18/11/18
	Colinton / Fairmilehead	COLINTON MAINS DRIVE	Between Oxgangs Road North and Colinton Mains Road	SGN - gas main renewal	Temporary traffic lights (2- or 3-way as required); Colinton Mains Gardens and Colinton Mains Road closed as required	01/10/18	02/12/18
	Colinton / Fairmilehead	BUCKSTONE LOAN	At Buckstone Close	Scottish Water - mains upgrade	3-way temporary traffic lights	05/11/18	09/11/18
	Colinton / Fairmilehead	COLINTON ROAD	Between Redford Road and Westgarth Avenue	Scottish Water - mains investigation via carriageway manholes	3-way temporary traffic lights at Redford Road 8am - 11am approximately then lane closures and stop / go boards at St Cuthbert's Close 11am - 1pm approximately	11/11/18	11/11/18
	Colinton / Fairmilehead	COLINTON ROAD	Between Meggetland Terrace and Craiglockhart Road North	BT - cabling work	Phase 1 - 2-way temporary traffic lights and Meggetland Terrace closed. Phase 2 - 3-way temporary traffic lights at Craiglockhart Road North. Lane and parking restrictions between each site	11/11/18	11/11/18
	Colinton / Fairmilehead	OXGANGS ROAD	At Fairmilehead crossroads	Removal of telegraph pole	Eastbound lane closure; north footway closed with temporary pedestrian crossing point to facilitate diversion	18/11/18	18/11/18
	Corstorphine / Murrayfield	WESTER COATES TERRACE		SGN - gas main renewal.	Road closed to through traffic	03/09/18	early 2019
	Corstorphine / Murrayfield	SAUGHTON ROAD NORTH	Between Tyler's Acres Avenue and Kirk Loan	SGN - gas main renewal.	Phase 1 of 4 - 2-way temporary traffic lights, Kirk Loan closed. Restrictions lifted for Remembrance events on 09/11/18 and 11/11/18	29/10/18	31/01/19
	Corstorphine / Murrayfield	CORSTORPHINE ROAD	Between Balgreen Road and Spire Murrayfield hospital	SGN - gas leak repairs	Westbound lane closure	05/11/18	08/12/18 TBC
	Corstorphine / Murrayfield	ROSEBURN GARDENS	At Roseburn Terrace	Scottish Power - cable repairs	Road closed	07/11/18	10/11/18
	Corstorphine / Murrayfield	KIRK LOAN		Remembrance Day events	Road closed 8am - 12pm	11/11/18	11/11/18

	Craigtinny/ Duddingston	WILLOWBRAE ROAD	At Milton Road West / Duddingston Road / Duddingston Road West	SGN - gas main renewal	4-way temporary traffic lights, contraflow on Duddingston Road West, Meadowfield Avenue closed. Temporary lights to be removed Friday 09/11/18, returning 23-26/11/18 to complete work	09/07/18	26/11/18
	Craigtinny/ Duddingston	MARIONVILLE AVENUE	At Marionville Crescent	Scottish Power - cable repairs	Stop / Go boards at western end of crescent, 3-way temporary traffic lights at eastern end	29/10/18	19/11/18
	Craigtinny/ Duddingston	MARIONVILLE ROAD	At Dalgety Avenue	Scottish Power - cable repairs	4-way temporary traffic lights	03/11/18	16/11/18
	Craigtinny/ Duddingston	HOLYROOD PARK		Movember Run	Queen's Drive, High Road, Dunsapie and Broad Pavement car parks closed	10/11/18	10/11/18
	Craigtinny/ Duddingston	DUDDINGSTON ROAD WEST		Duddingston Kirk Remembrance Day events	Rolling road closure Duddingston Road West / Old Church Lane from The Causeway to the Kirk, 12pm - 12.30pm	11/11/18	11/11/18
	Craigtinny/ Duddingston	RESTALRIG ROAD SOUTH (SMOKEY BRAE)		Network Rail - bridge inspection	Road closed 10pm - 6am	14/11/18	15/11/18
	Craigtinny/ Duddingston	PAISLEY DRIVE	At Meadowfield Avenue	BT - cable repairs	Off-peak 3-way temporary traffic lights	15/11/18	15/11/18
	Drum Brae / Gyle	RANNOCH ROAD	Between Clermiston Road and Allan Breck Gardens	Scottish Power - cable installation to upgrade supply to Barnton Quarry	Temporary traffic lights. Works suspended.	22/08/18	14/09/18
	Drum Brae / Gyle	DRUM BRAE SOUTH	At Craigmount Way	Replacement of telecomms mast	3-way temporary traffic lights	11/11/18	11/11/18
	East Lothian	A199	Between Tranent and Macmerry	East Lothian Council - carriageway resurfacing	Lane closures / temporary traffic lights	15/10/18	09/11/18
	Forth	PENNYWELL ROAD	Between Muirhouse Avenue and Pennywell Gardens	SGN - gas main renewal	Phase 1 - Pennywell Road closed northbound from Muirhouse Avenue and Muirhouse Avenue closed. Phase 2 (from 12/11/18) - Pennywell Gardens (westbound) and West Pilton Crescent closed, 1 lane closed each way on Pennywell Road	01/10/18	07/12/18
	Forth	MUIRHOUSE CRESCENT	Between Muirhouse Way and Muirhouse Drive	SGN - gas main renewal	Road closed to northbound traffic	05/11/18	09/11/18
	Forth	FERRY ROAD	At Arboretum Road	Scottish Water - manhole repairs	2-way temporary traffic lights, Arboretum Road closed	18/11/18	18/11/18
	Fountainbridge/ Craiglockhart	SLATEFORD ROAD	At Chesser Avenue	City of Edinburgh Council - repairs to traffic detection loops	Various lane closures 9am - 12pm approximately	18/11/18	18/11/18
	Inverleith	<u>WATER OF LEITH PATH AT DEAN VILLAGE</u>		Landslip	Path closed beneath Dean cemetery	April 2013	Ongoing
	Inverleith	WARRISTON ROAD	At St Mark's Bridge	City of Edinburgh Council - bridge refurbishment	Road closed. Diversion via Broughton Road - Inverleith Row - Ferry Road or Broughton Road - Newhaven Road - Ferry Road. Pedestrian diversion via Powderhall footbridge. Cyclist diversion via Chancelot Path / Goldenacre Path. Access to crematorium via Ferry Road only	21/08/18	05/02/19
	Inverleith	EASTER DRYLAW DRIVE	Between Easter Drylaw View and Easter Drylaw Place	Scottish Water - sewer repairs	Road closed to through traffic	25/10/18	11/11/18
	Inverleith	TELFORD ROAD	Western General Hospital entrance to Groathill Avenue	Telecomms cabling	Westbound lane closures	29/10/18	09/11/18
	Inverleith	ORCHARD ROAD	At Queensferry Road	Scottish Power - equipment upgrade	Road closed	07/11/18	20/11/18
	Inverleith	HILLPARK ROAD	Between Craigcrook Road and Hillpark Avenue	Scottish Water - mains upgrade	Road closed	09/11/18	13/11/18
	Inverleith	HILLHOUSE ROAD (QUEENSFERRY ROAD)	At Columba Avenue	City of Edinburgh Council - carriageway patching	Westbound lane closure	11/11/18	11/11/18
	Inverleith	QUEENSFERRY ROAD	At Orchard Toll	City of Edinburgh Council - carriageway patching	Citybound lane closure	11/11/18	11/11/18

	Inverleith	TELFORD ROAD	Between Western General Hospital entrance and Groathill Avenue	New electricity supply to care home	Lane closures in both directions	12/11/18	23/11/18
	Inverleith	HILLPARK DRIVE	Between Craigcrook Road and Hillpark Avenue	Scottish Water - mains upgrade	Road closed	16/11/18	20/11/18
	Leith	BERNARD STREET	Timber Bush to Constitution Street	Utility company - installation of electricity supply	Eastbound lane closure	28/09/18	Ongoing
	Leith	SALAMANDER STREET	Between Elbe Street and Assembly Street	Scottish Water - drainage repairs	Westbound lane closure	02/11/18	15/11/18
	Leith Walk	<u>WATER OF LEITH PATH AT BONNINGTON</u>		Unsafe wall adjacent to Miller Homes site	Path closed between Newhaven Road and Anderson Place	02/08/17	TBC
	Leith Walk	WARRISTON ROAD	At St Mark's Bridge	City of Edinburgh Council - bridge refurbishment	Road closed. Diversion via Logie Green Road - Broughton Road - Inverleith Row - Ferry Road. Pedestrian diversion via Powderhall footbridge. Cyclist diversion via Chancelot Path / Goldenacre Path. Access to crematorium via Ferry Road only	21/08/18	05/02/19
	Leith Walk	BONNINGTON ROAD	Between Pilrig Street and Bonnington Street Lane	SGN - gas main renewal	4-way temporary traffic lights at Bonnington Toll then 2-way lights moving east along Bonnington Road	13/10/18	end of January
	Leith Walk	BELLEVUE AREA		Remembrance Day events	Rolling road closure Heriot Hill Terrace - Rdoney Street - Bellevue Crescent, between 10.30am and 12.15pm	11/11/18	11/11/18
	Liberton/ Gilmerton	LIBERTON ROAD	Between Gilmerton Road and Mid Liberton	Development works	Lane closures in both directions, contraflow in operation and east footway closed. Temporary pedestrian crossing at Mid Liberton.	12/06/17	Ongoing
	Liberton/ Gilmerton	GILMERTON ROAD	Between Walter Scott Avenue and Old Mill Lane	SGN - gas main renewal	Narrow lanes maintaining 2-way traffic for most of the project. 3-way temporary traffic lights at Orrok Park from 09/10/18	02/07/18	November 2018
	Liberton/ Gilmerton	BURDIEHOUSE ROAD	Between Southhouse Broadway and Janefield	Multi-utility connections for new Barratt Homes development, road realignment and resurfacing, street lighting and signals upgrade	Lane closures / contraflow	03/09/18	23/11/18
	Liberton/ Gilmerton	BALMWELL AVENUE	At Gracemount Drive	City of Edinburgh Council - drainage repairs	Road closed to through traffic	06/11/18	09/11/18
	Liberton/ Gilmerton	CAPTAIN'S ROW	At Balmwell Avenue	City of Edinburgh Council - drainage repairs	Road closed to through traffic	07/11/18	09/11/18
	Liberton/ Gilmerton	LIBERTON DRIVE AREA		Remembrance Day events	Rolling road closure Alnwickhill Road - Liberton Drive - Kirkgate between 10.15am and 1pm	11/11/18	11/11/18
	Liberton/ Gilmerton	LASSWADE ROAD	At The Murrays	BT - connections to telecomms cabinet	3-way temporary traffic lights	17/11/18	18/11/18
	Midlothian	MAURICEWOOD ROAD	Between A702 and Belwood Road	Construction of new roundabout	Road closed	05/03/18	Ongoing
	Midlothian	SEAFIELD MOOR ROAD	North side of junction with Bush Farm Road	Midlothian Council - culvert repairs	Road closed, alternative route via A702 - Bush Loan Road - A701	12/11/18	30/11/18
	Morningside	POLWARTH AREA		SGN - gas main renewal	Polwarth Terrace - 2-way temporary traffic lights between Harrison Road and Polwarth Gardens	30/06/18	19/11/18
	Morningside	LEAMINGTON LIFT BRIDGE		<u>Scottish Canals - bridge assessment and repair</u>	Closed to canal traffic, restricted access for pedestrians and cyclists.	03/09/18	Ongoing
	Morningside	EAST CASTLE ROAD	Between Ettrick Grove and Merchiston Crescent	Scottish Water - pipe repairs	Temporary traffic lights	31/10/18	14/11/18
	Morningside	COMISTON ROAD	At Greenbank Drive	Clancy Docwra - cable work for Scottish Power	3-way temporary traffic lights; Greenbank Place closed	10/11/18	14/11/18
	Morningside	COLINTON ROAD	At Abbotsford Crescent	Scottish Water - ironwork repairs	Lane closures on Colinton Road, Abbotsford Crescent closed	14/11/18	7am 15/11/18
	Pentland Hills	LONG DALMAHOY ROAD	Between Ravelrig Road and Newhouse Livery Yard	City of Edinburgh Council - water pipe installation	Road closed to through traffic (local access maintained) until 17/10/18 then temporary traffic lights at Higgs Farm Road and Warriston Farm Road in turn	17/06/18	16/11/18

	Pentland Hills	LANARK ROAD	At Kingsknowe Park	City of Edinburgh Council - carriageway resurfacing	2-way temporary traffic lights; Kingsknowe Park closed	05/11/18	09/11/18
	Pentland Hills	CLIFTON ROAD	Between Cliftonhall Road and West Lothian boundary	City of Edinburgh Council - carriageway resurfacing	Road closed to through traffic. Work to be carried out in three sections, Monday - Friday only	07/11/18	30/11/18
	Pentland Hills	LANARK ROAD WEST	East of Bridge Road junction	Scottish Water - trial holes	2-way temporary traffic lights	12/11/18	15/11/18
	Pentland Hills	CHERRY TREE AREA		City of Edinburgh Council - carriageway patching	Roads closed in turn - Cherry Tree Place, View, Avenue, Crescent and Gardens	12/11/18	16/11/18
	Pentland Hills	LANARK ROAD WEST	At Bridge Road	Scottish Water - trial holes	3-way temporary traffic lights	15/11/18	22/11/18
	Portobello/ Craigmillar	MILTON ROAD WEST	Various sites between Mountcastle Drive South and Duddingston crossroads	SGN - gas main renewal	Lane restrictions	13/07/18	Ongoing
	Portobello/ Craigmillar	HAREWOOD ROAD	Between Wauchope Avenue and Harewood Drive	Building contractor - new drainage system (phase 2 of 2)	Road closed	03/09/18	late November
	Portobello/ Craigmillar	BAILEYFIELD CRESCENT	Between Sir Harry Lauder Road and Fishwives' Causeway	Advance Construction - sewer replacement and road realignment	Road closed	10/09/18	10/09/19
	Portobello/ Craigmillar	BRIGHTON PLACE		City of Edinburgh Council - reconstruction of sett carriageway	Phase 1 of 4 - road closed to through traffic between Portobello High Street and Lee Crescent from Monday 01/10/18. Access via Southfield Place only	25/09/18	29/11/19
	Portobello/ Craigmillar	MILTON ROAD WEST	At Mountcastle Drive North / South	BT - cabling work	4-way temporary traffic lights 9pm - 6am for 3 nights	12/11/18	15/11/18
	Sighthill/Gorgie	CALEDONIAN CRESCENT	Between Orwell Place and Orwell Terrace	Scottish Water - sewer repairs	Road closed	06/08/18	16/11/18
	Sighthill/Gorgie	BANKHEAD AVENUE	In its entirety	City of Edinburgh Council - carriageway resurfacing	Road closed 7.30pm - 5am each week night	05/11/18	01/12/18
	Sighthill/Gorgie	TYNECASTLE		Hearts v Kilmarnock, kick-off 3pm	Mcleod Street closed, local parking restrictions as signed	10/11/18	10/11/18
	Sighthill/Gorgie	DALRY ROAD / GORGIE ROAD	Haymarket to Tynecastle	Remembrance Day events	Dalry Road closed; Gorgie Road closed to eastbound traffic between Roberston Avenue and Tynecastle, closed in both directions between Dalry Road and Tynecastle. Mcleod Street closed. Right turns into Robertson Avenue from Gorgie Road and Slateford Road available while road closures are in place. 10.45am - 12.45 approximately	11/11/18	11/11/18
	Sighthill/Gorgie	SIGHTHILL LOAN		Remembrance Day events	Rolling road closure Murrayburn primary school to St Nicholas parish Church, 10am - 10.45am	11/11/18	11/11/18
	Sighthill/Gorgie	DALRY ROAD	At Downfield Place	BT - cable and ducting installation	2-way temporary traffic lights, Downfield Place closed	12/11/18	16/11/18
	Sighthill/Gorgie	CALDER ROAD	Sighthill Court to Sighthill roundabout	BT - cabling work	Citybound lane closure 9pm - 6am	12/11/18	13/11/18
	Sighthill/Gorgie	GORGIE ROAD	At Ardmillan Terrace / Dalry Road	City of Edinburgh Council - replacement of damaged traffic signals pole	TBC but 4-way temporary traffic lights proposed	13/11/18	14/11/18
	Sighthill/Gorgie	DUNDEE STREET	At West Approach Road	City of Edinburgh Council - replacement of damaged traffic signals pole	Temporary traffic lights (to follow on from works above)	14/11/18	15/11/18
	Southside/ Newington	GRANGE AREA		SGN - gas main renewal (click cell for more details)	Phased road closures of Lauder Road, Grange Terrace, Fountainhall Road, Blackford Avenue, Oswald Road, Kilgraston Road and Whitehouse Terrace. Parking restrictions as signed, temporary traffic lights as required.	30/06/18	Ongoing
	Southside/ Newington	GEORGE SQUARE		City of Edinburgh Council - footway reconstruction and street lighting renewal	Parking suspended on north, east and west sides and on Crichton Place. Charles Street and George Square Lane closed as required	17/09/18	15/03/19
	Southside/ Newington	MINTO STREET	Southwards from Blasket Avenue	Sewer and water main connections at Minto Hotel development site	Southbound bus lane closure	22/10/18	16/11/18
	Southside/ Newington	SOUTH LAUDER ROAD	At Fountainhall Road	SGN - gas main renewal	Junction closed	22/10/18	12/11/18

Start dates indicate earliest anticipated start.
Finish dates represent formal notice periods -
works may finish earlier or be extended.

	Southside/ Newington	RICHMOND PLACE	Between West Richmond Street and Hill Place	BT - clearing blocked cable ducts	Temporary traffic lights	31/10/18	13/11/18
	Southside/ Newington	MAYFIELD ROAD	At and around West Savile Terrace	BT - cabling work	Overnight temporary traffic lights, Mentone Terrace closed to westbound traffic (7.30pm - 7am for 3 nights)	07/11/18	10/11/18
	Southside/ Newington	BERNARD TERRACE		Scottish Power - installation of new cabling to substation	Temporary traffic lights proposed	12/11/18	16/11/18
	Southside/ Newington	DALKEITH ROAD	From Marchhall Place to Priestfield Road	SGN - gas main renewal	Southbound lane closure, parking suspended on east side, Priestfield Road closed	12/11/18	02/12/18
	Southside/ Newington	OBSERVATORY ROAD		Scottish Power - network upgrade	3-way temporary traffic lights at Blackford Avenue then working westwards along Observatory Road with 2/3-way temporary traffic lights	12/11/18	21/12/18
	Southside/ Newington	BLACKFORD AVENUE	Between Mortonhall Road and West Savile Terrace	BT - manhole inspections	Lane closures and parking restrictions; West Savile Terrace closed to westbound traffic. 10pm - 6am for 3 nights	13/11/18	16/11/18
	Various Wards	MURRAYFIELD AREA		Autumn rugby internationals - Scotland v Fiji, kick-off 2.30pm	Road closures affecting Roseburn, A8 corridor, Haymarket area, West Approach Road	10/11/18	10/11/18
	Various Wards	MURRAYFIELD AREA		Autumn rugby internationals - Scotland v South Africa, kick-off 5.20pm	Road closures affecting Roseburn, A8 corridor, Haymarket area, West Approach Road	17/11/18	17/11/18
Trunk roads							
		A702	At Mauricewood roundabout		Temporary traffic lights	01/09/18	21/12/18
		A702	At Lothianburn junction	Amey - carriageway patching	Off-peak lane closures on bridge over City Bypass	09/11/18	09/11/18
		A1	At Old Craighall	Amey - carriageway resurfacing	Southbound on-slip closed 8pm - 6.30am	09/11/18	10/11/18
		M90 (S)	After Scotstoun	Amey - carriageway resurfacing	Road closed 8pm - 6.30am. Diversion via A90 to Barnton	14/11/18	15/11/18