

## Roadworks & events report

**Effective from 22nd March 2019**

---

**For further information please contact the following:**

Edinburgh and Midlothian contact CLARENCE on 0800 23 23 23

[Traffic Scotland - information on motorways and City Bypass](#)


















[Forth Bridges](#)

[Transport for Edinburgh - Lothian Buses and Edinburgh Trams](#)

[Follow Edintravel on Twitter for regular updates](#)

[See details of Ward boundaries](#)








Entries are arranged by Ward and then by start date. Underlined entries contain links to maps or further information








new information in this version		 = temporary traffic lights in use	 = diversion in operation				
	Ward	Street	Location	Description	Traffic Control	Start date	Finish date
	Almond	BARNTON AVENUE AREA		SGN - gas main renewal affecting East Barnton Avenue, Easter Park Drive, Barnton Park and Barnton Avenue	Temporary traffic lights, road occupations and parking restrictions as signed on street	15/01/19	14/04/19
	Almond	HIGH STREET, QUEENSFERRY	Between The Loan and Queensferry Museum	EEG - urgent sewer repairs	Road closed. Local access from The Loan as far as Brewery Close	11/03/19	31/03/19 TBC
	Almond	CRAMOND ROAD SOUTH	Between Lauriston Castle and Lauriston Farm Road	SGN - gas leak repairs	Temporary traffic lights	19/03/19	22/03/19 TBC
	Almond	MANSE ROAD, KIRKLISTON	Between Liston Place and The Glebe	Scottish Power - cable repairs	Road closed to through traffic	21/03/19	25/03/19 TBC
	Almond	INGLISTON AREA		Vintage truck exhibition at Royal Highland Centre	Hallyards Road closed at A8, temporary 40mph speed restriction on A8, event traffic management around venue	8pm 22/03/19	6am 25/03/19
	Almond	SILVERKNOWES DRIVE		City of Edinburgh Council - carriageway repairs	Road closed	27/03/19	27/03/19
	Almond	HILLWOOD RISE		City of Edinburgh Council - carriageway repairs	Road closed	29/03/19 and 01/04/19	29/03/19 and 01/04/19
	City Centre	LEITH STREET AREA		St James redevelopment works	Various lane closures and contraflows. St James' Place, Cathedral Lane and St James car parks closed.	04/01/16	Ongoing
	City Centre	WEST REGISTER STREET	Between St Andrew Square and Register Place (at Café Royal)	Building demolition / development	Road closed to through traffic	25/04/16	Ongoing
	City Centre	LEITH STREET	Between Princes Street and Calton Road	St James development	Leith Street reopened 28/07/18. No left turn into Waterloo Place (except cyclists).	5am 02/08/17	
	City Centre	KING'S STABLES ROAD	Between Lady Wynd and King's Stables Lane	Building demolition and redevelopment	Varying arrangements including lane closures, parking restrictions and temporary traffic lights as required	23/09/17	September 2019
	City Centre	CALTON ROAD	At Leith Street	St James development	Reopened 13/08/18 but no right turn permitted into or out of Calton Road	6am 20/12/17	
	City Centre	PICARDY AREA		Laing O'Rourke - landscaping work at Picardy Place and front of Cathedral as part of St James development	Alterations to lane layout on all approaches to Picardy roundabout	13/04/18	Ongoing
	City Centre	CALTON ROAD	Between Waverley station access and New Street	Rockface repairs	Temporary traffic lights.		Late 2019
	City Centre	YORK PLACE	At Broughton Street	Laing O'Rourke - construction of new footway layout as part of St James' / East End redevelopment	Eastbound lane closure on York Place. No access to Broughton Street from York Place or Picardy roundabout. Pedestrian crossing between east end of tram stop and north side of York Place closed. Right turn into Broughton Street expected to reopen 23/03/19	11/02/19	Ongoing
	City Centre	CHARLOTTE LANE		SGN - gas main renewal	Road closed	25/02/19	28/04/19
	City Centre	LOTHIAN ROAD	Between Rutland Street and Bread Street	City of Edinburgh Council - carriageway resurfacing (nightshift), footway resurfacing and traffic signals upgrade at Usher Hall (dayshift)	Road closed in sections, work to be completed over 7 sections	11/03/19	29/04/19
	City Centre	FORTH STREET		SGN - gas main renewal	Road closed to through traffic. Start date TBC, road remains open as at 18/03/19	12/03/19	06/04/19
	City Centre	PONTON STREET	Outside the health centre	Scottis Water - repairs to burst pipe	Lane closure	19/03/19	29/03/19 TBC
	City Centre	LOTHIAN ROAD	West Approach Road to Bread Street / Morrison Street	City of Edinburgh Council - carriageway resurfacing	Phase 3 - road closed to southbound traffic, 7pm - 7am each week night. Diversion signed via Castle Terrace - Spittal Street - East Fountainbridge	20/03/19	23/03/19
	City Centre	CALTON ROAD	At New Street	McAlear & Rushe - footway works at development site	Off-peak 3-way temporary traffic lights	22/03/19	22/03/19
	City Centre	LONDON ROAD	Leopold Place (between Leith Walk and Windsor Street)	SGN - new gas supply	Eastbound lane closure	22/03/19	05/04/19
	City Centre	HORSE WYND		Event	Road closed and section of Queen's Drive between Horse Wynd and roundabout at Broad Pavement car park closed. 11.30am - 3.30pm	23/03/19	23/03/19

Start dates indicate earliest anticipated start.  
Finish dates represent formal notice periods -  
works may finish earlier or be extended.

	City Centre	EARL GREY STREET		Crane lift	Contraflow on citybound carriageway, one lane open each direction. East footway closed. Citybound lane closure on Brougham Street.	8pm 23/03/19	6am 24/03/19
	City Centre	ATHOLL PLACE		Virgin Media - cabling work	Citybound lane closure and no left turn into Manor Place. Additional westbound lane closure for 1-2hours	24/03/19	24/03/19
	City Centre	GEORGE STREET	St Andrew Square to Hanover Street	Crane lift	Road closed to westbound traffic, parking restrictions on south side and central reserve	24/03/19	24/03/19
	City Centre	LAURISTON PLACE	At Tollcross	Scottish Water - manhole repairs (x2) - works TBC as at 15/03/19	No access to Meadows or Tollcross from Lauriston Place. Diversion signed via West Tollcross - Ponton Street - Semple Street - Morrison Street - Lothian Road (S)	24/03/19	24/03/19
	City Centre	BROUGHTON STREET LANE		Utility connections	Road closed (Monday - Friday each week)	25/03/19	05/04/19
	City Centre	CANNING STREET	Between Torphichen Street and south end of Canning Street Lane	Crane lift	Road closed and south end of Canning Street Lane closed	30/03/19	31/03/19
	City Centre	DRUMSHEUGH GARDENS	At Lynedoch Place Lane	Crane lift	Road closed to westbound traffic. Access maintained to Melville Street Lane but no left turn exiting the lane and no right turn exiting Lynedoch Place Lane	31/03/19	31/03/19
	City Centre	QUEENSFERRY STREET LANE		Virgin Media - clearing blocked cable ducts	Road closed	31/03/19	31/03/19
	Colinton / Fairmilehead	LANARK ROAD	Between Spylaw Park and Spylaw Bank Road	Scottish power - high-voltage cable repairs	Contraflow (one lane closed in each direction)	13/03/19	26/03/19
	Colinton / Fairmilehead	REDFORD ROAD	At Redford Walk	BT - clearing blocked cable ducts	3-way temporary traffic lights	20/03/19	22/03/19
	Corstorphine / Murrayfield	SAUGHTON ROAD NORTH	From Kirk Loan to Tyler's Acre Avenue	SGN - gas main renewal.	Lane closures and temporary traffic lights. Phase 3 - Meadowhouse Road and Dovecot Road closed from 07/01/19; Phase 4 - Castle Avenue and Tylers Acre Road closed	29/10/18	29/03/19
	Corstorphine / Murrayfield	ELLERSLY ROAD	At Westerlea	Tree trimming	Off-peak temporary traffic lights	22/03/19	22/03/19
	Corstorphine / Murrayfield	BT MURRAYFIELD		Edinburgh Rugby v Leinster, kick-off 7.35pm	No formal traffic restrictions but allow for extra pedestrian and vehicle traffic in the area	22/03/19	22/03/19
	Corstorphine / Murrayfield	RUSSELL ROAD	At Roseburn Street	City of Edinburgh Council - carriageway repairs	Road closed each day	26/03/19	27/03/19
	Corstorphine / Murrayfield	MURRAYFIELD ROAD	Between Ravelston Dykes and Campbell Avenue	City of Edinburgh Council - carriageway repairs	Road closed	29/03/19	29/03/19
	Craighton/Duddingston	CRAIGENTINNY ROAD / WAKEFIELD AVENUE	Sleigh Drive to Nantwich Drive	City of Edinburgh Council - carriageway resurfacing (working west to east)	Temporary traffic lights and side roads closed as required. *Works suspended 05/02/19*	03/12/18	TBC
	Craighton/Duddingston	NANTWICH DRIVE	At Stapeley Avenue	Scottish Water - sewer works	Road closed	29/01/19	31/05/19
	Craighton/Duddingston	LOCHEND QUADRANT	At Lochend Grove	BT/KN - installation of cable ducting	3-way temporary traffic lights	18/03/19	22/03/19
	Craighton/Duddingston	VARIOUS ROADS		City of Edinburgh Council - carriageway repairs on Duddingston Road (20-21/03), Northfield Broadway (21-22/03), Paisley Crescent (28/03), Cambusnethan Street (28/03) and Restalrig Road South (28/03).	Road closures for short periods as required. Parking restrictions as signed.	19/03/19	31/03/19
	Craighton/Duddingston	LOCHEND ROAD SOUTH	At Lochend Castle Barns	BT - clearing blocked cable ducts	3-way temporary traffic lights	25/03/19	27/03/19
	Craighton/Duddingston	CAMBUSNETHAN STREET		City of Edinburgh Council - carriageway repairs	Road closed	28/03/19	28/03/19
	Craighton/Duddingston	PAISLEY CRESCENT	Between Abercorn Crescent and Ulster Crescent	City of Edinburgh Council - carriageway repairs	Road closed	28/03/19	28/03/19
	Craighton/Duddingston	RESTALRIG ROAD SOUTH	Between Marionville Road and Restalrig Gardens	City of Edinburgh Council - carriageway repairs	Road closed	28/03/19	28/03/19

	Drum Brae / Gyle						
	Forth	FERRY ROAD FOOTBRIDGE (THE RED BRIDGE)		City of Edinburgh Council - bridge waterproofing and renewal of anti-skid surfacing	Bridge closed	06/03/19	20/03/19
	Forth	BOSWALL PARKWAY	Between Crewe Road North and Crewe Place	Scottish Water - mains renewal	2-way temporary traffic lights	18/03/19	30/03/19
	Fountainbridge/ Craiglockhart	COLINTON ROAD	Working from Patie's Road to Firrhill roundabout then north to Craiglockhart Park and south into Oxfangs Road North	SGN - gas main renewal	Temporary traffic lights (2/3-way as required). Elliot Road closed 08/04/19 for 1 week, Elliot Place closed 22/04/19 for 1 week	22/02/19	01/06/19
	Fountainbridge/ Craiglockhart	SLATEFORD ROAD	At Shandon Place	BT - clearing blocked cable ducts	3-way temporary traffic lights, Shandon Crescent closed	24/03/19	24/03/19
	Fountainbridge/ Craiglockhart	NEW MART ROAD	Between Chesser Avenue and New Market Road	City of Edinburgh Council - carriageway repairs	Road closed	23/03/19	24/03/19
	Inverleith	WATER OF LEITH PATH AT DEAN VILLAGE		Landslip	Path closed beneath Dean cemetery	April 2013	Ongoing
	Inverleith	BLACKHALL AREA		SGN - gas main renewal	Lane closures and parking restrictions on Strachan Road, March Road, Columba Road, Carfrae Gardens, Craigcrook Avenue, Carfrae Road, Strachan Gardens, Craigcrook Square and Carfrae Park	07/01/19	19/04/19
	Leith	OCEAN DRIVE	Between the roundabouts at Ocean Terminal	Utility works	Lane closures in each directions for one week; Road closed to southbound traffic for two weeks	04/03/19	27/03/19
	Leith	CONSTITUTION STREET	At Laurie Street	Scottish Power - cable works	2-way temporary traffic lights	18/03/19	28/03/19
	Leith	SALAMANDER STREET	At Bath Street	Scottish Water - manhole repairs	4-way temporary traffic lights, no right turn from Bath Street	24/03/19	24/03/19
	Leith	RESTALRIG ROAD	Between Alemoor Park and Prospect Bank Gardens	SGN - new gas supply	Temporary traffic lights	27/03/19	29/03/19
	Leith Walk	WATER OF LEITH PATH AT BONNINGTON		Unsafe wall adjacent to Miller Homes site	Path closed between Newhaven Road and Anderson Place	02/08/17	TBC
	Leith Walk	PILRIG STREET	Between Cambridge Avenue and Bonnington Toll	SGN - gas main renewal	Temporary traffic lights	05/03/19	28/04/19
	Leith Walk	MCDONALD ROAD	At Leith Walk	Scottish Power - cable repairs	Reduced to one lane eastbound at Leith Walk junction	18/03/19	29/03/19
	Leith Walk	BROUGHTON ROAD	At East Claremont Street	Scottish Water - manhole repairs	2-way temporary traffic lights (East Claremont Street not signal-controlled)	24/03/19	24/03/19
	Liberton/ Gilmerton	OLD DALKEITH ROAD	At Bridge End	SGN - mains repairs	2-way temporary traffic lights, Inch Park access road closed. Works ongoing until further notice due to engineering difficulties encountered	02/03/19	22/03/19 TBC
	Liberton/ Gilmerton	LASSWADE ROAD	Between Gilmerton Station Road and entrance to West Edge Farm	Construction of new water main for Miller Homes (phase 1)	Temporary traffic lights	18/03/19	31/03/19
	Liberton/ Gilmerton	FROGSTON ROAD EAST	Near Mortonhall Gate	Scottish Water - mains disconnection	Temporary traffic lights	23/03/19	06/04/19
	Liberton/ Gilmerton	MOUNT VERNON ROAD	Between Lasswade Road and Park Crescent	Repairs to stone wall	Road closed	25/03/19	20/05/19
	Midlothian	MILLERHILL ROAD	At Shawfair roundabout	Midlothian Council	4-way temporary traffic lights	21/01/19	13/05/19
	Midlothian	MAURICEWOOD ROAD	Between Meikle Drive and Mauricewood Steadings	New water main for CALA Homes development	Road closed	25/02/19	17/05/19
	Midlothian	A701	Between Straiton Park & Ride and City Bypass	Midlothian Council - carriageway resurfacing	Off-peak lane closures	20/03/19	29/03/19

	Midlothian	PENICUIK		Midlothian Council - carriageway resurfacing	(1) Bridge Street closed between High Street and The Square; West Street closed at High Street 23-24/03/19 and 06-07/03/19. (2) High Street closed between St Mungo's Church and Bridge Street 25-29/03/19 and 01-05/04/19.	23/03/19	07/04/19
	Morningside	LEAMINGTON LIFT BRIDGE		Scottish Canals - bridge assessment and repair	Closed to canal traffic, restricted access for pedestrians and cyclists.	03/09/18	Ongoing
	Morningside	POLWARTH AREA		SGN - gas main renewal project	Lane closures and parking restrictions affecting Merchiston Avenue, Polwarth Gardens, Gilmore Place and Morningside Place	04/02/19	19/05/19
	Morningside	MERCHISTON AVENUE	Between Polwarth Terrace and Granville Terrace	SGN - gas main renewal project	Road closed, temporary traffic lights at Granville Terrace	05/02/19	29/03/19
	Morningside	GILMORE PLACE	Between Merchiston Avenue and Viewforth	SGN - gas main renewal project	Lane closures and parking restrictions as signed. Temporary traffic lights as required, phased road closures of Viewforth Terrace, Merchiston Mews and Merchiston Park	11/03/19	14/04/19
	Morningside	LEVEN TERRACE	Between Valleyfield Street and Melville Drive	City of Edinburgh Council - carriageway repairs	Road closed	26/03/19	26/03/19
	Pentland Hills	BALERNO AREA		City of Edinburgh Council - carriageway repairs on Mansfield Road (north of Cockburn Crescent), Glenbrook Road, Haughhead Road and Buteland Road.	Road closures for short periods as required. Parking restrictions as signed. Work should be completed in 1-2 days per location.	18/03/19	30/03/19
	Pentland Hills	MUIR WOOD ROAD	Between Lanark Road and Nether Currie Crescent	SGN - gas main renewal	Lane closures and parking restrictions. Muir Wood Road closed at Lanark Road at some point during the programme, date TBC	25/03/19	06/05/19
	Portobello/ Craigmillar	BAILEYFIELD CRESCENT	Between Sir Harry Lauder Road and Fishwives' Causeway	Advance Construction - sewer replacement and road realignment	Road closed	10/09/18	10/09/19
	Portobello/ Craigmillar	BRIGHTON PLACE		City of Edinburgh Council - reconstruction of sett carriageway	Phase 2 of 4 - road closed to through traffic between Lee Crescent and Sandford Gardens.	25/09/18	29/11/19
	Portobello/ Craigmillar	MILTON ROAD	Between Duddingston Park and east of Hope Lane	City of Edinburgh Council - carriageway and footway resurfacing	Phase 1 - Milton Road and Park Avenue closed 7pm - 7am each week night for 4 weeks; Phase 2 (expected to start Wednesday 13/03/19) - Milton Road and Hope Lane closed 7pm - 7am each week night for 4 weeks; Phase 3 - temporary traffic lights at Portobello High School. Occasional off-peak and weekend working as required	11/02/19	20/04/19
	Portobello/ Craigmillar	BRUNSTANE ROAD	Between Brunstane Gardens and Joppa Station Place	City of Edinburgh Council - to facilitate traffic flow during Brighton Place works	Road closed to through traffic	10/03/19	17/11/19
	Sighthill/Gorgie	BROOMHOUSE AREA		Scottish Water - mains upgrade	Phased road closures of Broomhouse Terrace, Broomhouse Crescent, Medway, Row, Court, Street North, Square, Place North, Park, Avenue, Grove East & West, Road, Walk, Grove, Place South, Loan, Bank and Street South	03/12/18	01/04/19
	Sighthill/Gorgie	GORGIE ROAD	Between Robertson Avenue and Westfield Road	City of Edinburgh Council - carriageway resurfacing	Overnight 2-way temporary traffic lights, Westfield Road, Robertson Avenue and Wheatfield Road closed (7.30pm - 6.30am each week night)	18/03/19	26/03/19
	Sighthill/Gorgie	LONGSTONE ROAD	Between Longstone Park and Longstone Crescent	City of Edinburgh Council - carriageway resurfacing (weekdays only)	Lane closures and temporary traffic lights. Kingsknowe Road North closed 18 - 29/03/19 (except Saturday 23/03/19), Longstone Crescent and Longstone Avenue closed 01 - 12/04/19	18/03/19	12/04/19
	Sighthill/Gorgie	RICHMOND TERRACE		Scottish Water - sewer repairs	Road closed (residents' access maintained)	18/03/19	22/03/19
	Sighthill/Gorgie	WEST APPROACH ROAD	Between Fountain Park and split to Westfield Road	Maintenance work on digital screen	Wesbound lane closure	8pm 22/03/19	5am 23/03/19
	Sighthill/Gorgie	BANKHEAD AREA	Bankhead Drive between Bankhead Terrace and Bankhead Crossway North; Bankhead Broadway between Bankhead Drive and Bankhead Crossway North	City of Edinburgh Council - carriageway repairs	Road closures for short periods as required. Parking restrictions.	23/03/19	23/03/19
	Sighthill/Gorgie	SAUGHTON ROAD	At Broomhouse Drive / Stenhouse Drive	BT - cable and ducting installation	4-way temporary traffic lights (removed on 30/03/19 for sports fixture at Tynecastle and Murrayfield)	25/03/19	07/04/19

	Sighthill/Gorgie	SIGHTHILL LOAN	Between Sighthill Avenue and Sighthill Gardens	Murrayburn car-free day	Road closed 8am - 1pm	28/03/19	28/03/19
	Sighthill/Gorgie	TYNECASTLE		Hearts v Aberdeen, kick-off 3pm	Mcleod Street closed, Gorgie area parking restrictions as signed	30/03/19	30/03/19
	Southside/ Newington	GRANGE AREA		<a href="#">SGN - gas main renewal (click cell for more details)</a>	Phased road closures of Lauder Road, Grange Terrace, Fountainhall Road, Blackford Avenue, South Oswald Road, Kilgraston Road and Whitehouse Terrace. Parking restrictions as signed, temporary traffic lights as required.	30/06/18	Ongoing
	Southside/ Newington	MINTO STREET	Southwards from Blacket Avenue	Sewer and water main connections at Minto Hotel development site	Southbound bus lane closure	21/01/19	Ongoing
	Southside/ Newington	CRAIGMILLAR PARK	Between Lady Road and Lygon Road	Scottish Power - urgent cable repairs	Lane closure in both directions. Works update 01/03/19 - new ducting required across Craigmillar Park, traffic restricted to 1 lane in each directions until further notice	26/02/19	Ongoing
	Southside/ Newington	WEST MAINS ROAD	Between Mayfield Road and Langton Road	City of Edinburgh Council - carriageway patching	Off-peak temporary traffic lights or stop / go boards	18/03/19	22/03/19
	Southside/ Newington	DUNCAN STREET	At and around South Gray Street	BT - cabling work and clearing blocked ducts	Temporary traffic lights at Upper Gray Street / South Gray Street and then at South Gray Street / Middleby Street.	19/03/19	26/03/19
	Southside/ Newington	SUFFOLK ROAD	At Granby Road	BT - clearing blocked cable ducts	3-way temporary traffic lights, Granby Road closed at north junction with Suffolk Road	21/03/19	25/03/19
	Southside/ Newington	CAUSEWAYSIDE	North of Grange Road junction	BT - clearing blocked cable ducts	Lane closures / contraflow	24/03/19	24/03/19
	Southside/ Newington	PLEASANCE	Between Hardwell Close and Drummond Street	City of Edinburgh Council - carriageway repairs	Lane closures / contraflow	25/03/19	25/03/19
	Southside/ Newington	NEWINGTON AREA		SGN - gas main renewal	Lane closures and parking restrictions as signed on Blacket Place, Mayfield Terrace, Alfred Place and Blacket Avenue. Phased road closures of Blacket Avenue, Duncan Street, Blacket Place, Dryden Place and Mayfield Terrace.	25/03/19	12/05/19
	Various	BT MURRAYFIELD		Edinburgh Rugby v Munster (Heineken Champions Cup quarter final, kick-odd 12.45pm)	Road closures Murrayfield, Corstorphine, Roseburn, Haymarket and Westfield areas. <a href="#">Click cell for details</a>	30/03/19	30/03/19
	West Lothian	A899	Between Lizzie Bryce roundabout and Almond interchange	West Lothian Council - carriageway and bridge repairs	Road closed	05/03/19	05/04/19
<b>Trunk roads</b>							
	East Lothian	A1 / CITY BYPASS	At Old Craighall roundabout	<a href="#">Amey - signalisation of roundabout, widening of slip roads</a>	Old Craighall roundabout, slip roads and City Bypass between Old Craighall and Millerhill closed 9pm - 6am each night. Main A1 carriageway remains open	11/02/19	18/05/19
		M9	Between J1 Newbridge and J1A Kirkliston	Amey - bridge maintenance	Road closed 8pm - 6.30am for 3 nights. Traffic lights at Newbridge roundabout switched off during works	20/03/19	23/03/19