

Roadworks & events report

Effective from 26th July 2019

For further information please contact the following:

Edinburgh and Midlothian contact CLARENCE on 0800 23 23 23

[Traffic Scotland - information on motorways and City Bypass](#)















[Forth Bridges](#)




[Transport for Edinburgh - Lothian Buses and Edinburgh Trams](#)

[Follow Edintravel on Twitter for regular updates](#)

[See details of Ward boundaries](#)
















Entries are arranged by Ward and then by start date. Underlined entries contain links to maps or further information




new information in this version		 = temporary traffic lights in use	 = diversion in operation				
Ward	Street	Location	Description	Traffic Control	Start date	Finish date	
Almond	A90	Between Cramond Brig and north of Burnshot junction	City of Edinburgh Council - works associated with construction of new Burnshot Bridge	40mph speed restriction in both directions. Some lane / overnight road closures required during construction programme, dates TBA	26/04/19	April 2020	
Almond	QUEENSFERRY AREA		Cruise liner visits - click cell for schedule	Parking restrictions as signed on Newhalls Road, Hawes Brae and Hawes car park.	10/05/19	19/09/19	
	Almond	CRAMOND ROAD SOUTH	Main Street to Cramond Road North	SGN - gas main renewal Rolling programme with 2/3-way temporary traffic lights. Starting at Quality Street roundabout. East Barnton Gardens, Barnton Avenue and Barnton Park closed as required. Work expected to move north to Barnton Gardens from Tuesday 23/07/19	01/07/19	31/10/19	
	Almond	ASHBURNHAM ROAD	At Whitehead Grove	City of Edinburgh Council - interim site entrance and multiple utility connections at Queensferry High School	3-way temporary traffic lights	01/07/19	11/08/19
	Almond	HOPETOUN ROAD	At Rose Lane	Scottish Power - cable jointing	Temporary traffic lights	15/07/19	26/07/19
Almond	INGLISTON AREA		elrow Town Festival at Royal Highland Centre (12pm - 10pm, 27/07/19)	Hallyards Road closed at A8, event traffic management in place around the venue.	8pm 26/07/19	6am 28/07/19	
Almond	INGLISTON AREA		Truckfest at Royal Highland Centre (9am - 5.30pm Saturday and Sunday).	Hallyards Road closed at A8, event traffic management in place around the venue.	8pm 02/08/19	6am 05/08/19	
City Centre	LEITH STREET AREA		St James redevelopment works	Various lane closures and contraflows. St James' Place, Cathedral Lane and St James car parks closed.	04/01/16	Ongoing	
	City Centre	WEST REGISTER STREET	Between St Andrew Square and Register Place (at Café Royal)	Building demolition / development	Road closed to through traffic	25/04/16	Ongoing
City Centre	KING'S STABLES ROAD	Between Lady Wynd and King's Stables Lane	Building demolition and redevelopment	Varying arrangements including lane closures, parking restrictions and temporary traffic lights as required	23/09/17	September 2019	
City Centre	PICARDY AREA		Laing O'Rourke - landscaping work at Picardy Place and front of Cathedral, new road layout as part of St James development	Alterations to lane layout on all approaches to Picardy roundabout.	13/04/18	Ongoing	
	City Centre	CALTON ROAD	Between Waverley station access and New Street	Unsafe rock face, restrictions in place to provide safety zone	Temporary traffic lights.		Late 2019
City Centre	YORK PLACE	At Broughton Street	Laing O'Rourke - construction of new footway layout as part of St James' / East End redevelopment	No left turn into Broughton Street as part of new Picardy area road layout. Diagonal pedestrian crossing between east end of tram stop and The Street permanently closed from 08/04/19.	11/02/19	Ongoing	
	City Centre	ROSE STREET	Between Hanover Street and Frederick Street	City of Edinburgh Council - public space improvements including laying of new setts	Various lane and road closures as signed on-street	06/05/19	03/04/20
	City Centre	UNION STREET	Between Forth Street and Gayfield Street	Building development	Road closed to through traffic	01/07/19	06/10/19
City Centre	DEWAR PLACE	Dewar Place Lane to Morrison Street	Scottish Power - emergency cable repairs	Left lane closed	17/07/19	26/07/19	
	City Centre	GILMORE PLACE	Just west of Upper Gilmore Place	Scottish Water - mains disconnection	2-way temporary traffic lights	22/07/19	26/07/19
	City Centre	GEORGE STREET	Between Charlotte Square and Castle Street	George Street Festival	Road closed except for cyclists. Parking suspended on both sides and central reserve, loading permitted on north side 6.30am - 9.30am each day.	midnight 26/07/19	26/08/19
	City Centre	GEORGE STREET	Between Frederick Street and Hanover Street	George Street Festival	Road closed except for cyclists. Parking suspended on both sides and central reserve. Loading permitted as signed 6.30am - 9.30am each day	midnight 26/07/19	26/08/19
	City Centre	COCKBURN STREET		Summertime Streets - traffic arrangements for Festival period	Road closed 10.30am - 6.30pm each day.	28/07/19	01/09/19
	City Centre	GEORGE STREET	Between Hanover Street and St Andrew Square	Lothian Buses centenary event	Road closed 9am - 3pm	28/07/19	28/07/19

	City Centre	LAWNMARKET		Summertime Streets - traffic arrangements for Festival period	Road closed 10.30am - 1am each day. Open to eastbound traffic only at all other times.	28/07/19	02/09/19
	City Centre	VICTORIA STREET		Summertime Streets - traffic arrangements for Festival period	Road closed 10.30am - 6.30pm each day.	28/07/19	01/09/19
	City Centre	HIGH STREET	Between North / South Bridge and Niddry Street	Summertime Streets - traffic arrangements for Festival period	Road closed 10.30am - 6.30pm each day, open for westbound traffic only at all other times.		
	City Centre	HIGH STREET	Between Blackfriars Street and St Mary's Street	Summertime Streets - traffic arrangements for Festival period	Road closed	28/07/19	01/09/19
	City Centre	HIGH STREET		Fringe High Street site build	Lawnmarket / High Street closed between George IV Bridge and Cockburn Street, 9pm - 6am each day	28/07/19	02/08/19
	City Centre	DUNDAS STREET	At Great King Street	SGN - upgrade to Bellevue area gas main	3-way temporary traffic lights. Great King Street closed for 6 weeks	29/07/19	09/08/19
	City Centre	EAST LONDON STREET	Between Broughton Street and Cochran Terrace	City of Edinburgh Council - carriageway resurfacing	Road closed, local access via Annandale Street	29/07/19	30/07/19
	City Centre	CASTLEHILL		Royal Edinburgh Military Tattoo	Castlehill closed 6pm - 11pm on 31 July then 4.30pm - midnight each week night and 4.30pm - 1am each Saturday night from 1 August.	31/07/19	25/08/19
	City Centre	LAWNMARKET		Royal Edinburgh Military Tattoo	Mound Place, Ramsay Lane, Ramsay Garden, Johnston Terrace and Lawnmarket closed 5pm - midnight each week night and 5pm - 1am each Saturday night.	31/07/19	25/08/19
	City Centre	KING'S STABLES ROAD		Royal Edinburgh Military Tattoo	Road closed 5pm - 11pm on 1, 2, 6, 9, 12, 21, 22, 23 and 25 August, 5pm - 1am on 3, 17 and 24 August, 1pm - 1am each other night. Except for event coaches.	01/08/19	25/08/19
	City Centre	CHAMBERS STREET		Royal Edinburgh Military Tattoo	Chambers Street closed 6pm - 11pm each week night and 5pm - 1am each Saturday night. Except for event coaches.	01/08/19	25/08/19
	City Centre	GEORGE IV BRIDGE		Royal Edinburgh Military Tattoo	George IV Bridge closed 10.30pm - 11pm each week night, 9pm - 9.30pm and midnight - 12.30am each Saturday night. Except for event coaches.	01/08/19	25/08/19
	City Centre	ABBEYHILL	Brand Place - section between Abbeyhill and Abbey Lane	Bridge inspection	Road closed	01/08/19	02/08/19
	City Centre	HIGH STREET		Fringe High Street	Lawnmarket / High Street closed between George IV Bridge and Cockburn Street, St Giles' Street closed at High Street. 10.30am - 9pm each day.	02/08/19	26/08/19
	City Centre	ST GILES' STREET		Royal Edinburgh Military Tattoo	Road closed 5pm - midnight each night	02/08/19	23/08/19
	Colinton / Fairmilehead						
	Corstorphine / Murrayfield	ROSEBURN TERRACE	Between Murrayfield Gardens and Roseburn Street	SGN - gas main renewal	Lane closures in both directions; phase 1 Roseburn Gardens and Murrayfield Place closed, phase 2 (from 10/06/19) Murrayfield Gardens and Murrayfield Avenue closed. Diversion signed via Corstorphine Road - Murrayfield Road - Ravelston Dykes	20/05/19	11/08/19
	Corstorphine / Murrayfield	ROSEBURN STREET	Working from Roseburn Avenue to West Approach Road	Scottish Power - installation of new cables	Rolling programme with temporary traffic lights. Roseburn Street closed at West Approach Road 09 - 30/09/19.	29/07/19	30/09/19
	Craighentiny/ Duddingston	NANTWICH DRIVE	At Stapeley Avenue	Scottish Water - sewer works	Road closed	29/01/19	23/08/19
	Craighentiny/ Duddingston	LOGANLEA AVENUE	At Loganlea Road	Scottish Power - cable installation	Temporary traffic lights	25/06/19	29/07/19
	Craighentiny/ Duddingston	CRAIGENTINNY ROAD	Between Sleigh Drive and Wakefield Avenue	City of Edinburgh Council - carriageway resurfacing	Temporary traffic lights, side roads closed as required. Completion date TBC	08/07/19	Ongoing
	Craighentiny/ Duddingston	SLEIGH DRIVE	Between Restalrig Road South and western arm of Sleigh Gardens	Cityfibre - cable and ducting installation	2-way temporary traffic lights	01/08/19	09/08/19
	Drum Brae / Gyle	DRUM BRAE SOUTH	At Drum Brae Park	Scottish Power - emergency cable repairs	Temporary traffic lights, Drum Brae Park closed	18/07/19	TBC

	Drum Brae / Gyle	SOUTH GYLE CRESCENT	Opposite RBS building	Telecomms company - upgrade to existing telecomms cabinet and mast	Restrictions on east footway. Temporary traffic lights 01-02/08/19 for pole swap.	22/07/19	07/08/19
	Drum Brae / Gyle	TURNHOUSE ROAD	At West Craigs Crescent	Manhole repairs	3-way temporary traffic lights	27/07/19	28/07/19
	East Lothian	MUSSELBURGH		Musselburgh Festival events	Pinkie Road, Newbigging, High Street, Bridge Street, North High Street, New Street closed 6pm - 7.30pm	26/07/19	26/07/19
	Forth	LOWER GRANTON ROAD	Between Trinity Road and Granton Square	City of Edinburgh Council - construction of new cycling and walking paths, new toucan crossing at junction with Granton Square	Road closed to westbound traffic (local access maintained). Existing breakwater closed to pedestrians and vehicles. Parking suspensions on Primrose Bank Road and Trinity Road to accommodate diverted buses.	02/07/19	27/07/19
	Forth	BOSWALL PARKWAY	At Crewe Bank		2-way temporary traffic lights	19/07/19	TBA
	Forth	CREWE ROAD GARDENS	At West Granton Access	City of Edinburgh Council - construction of new footway and parking area	Road closed, access via Crewe Road North	22/07/19	09/08/19
	Forth	FERRY ROAD	At Boswall Drive	Telecomms company - upgrade to existing cabinet and mast	Lane closures. Sunday 04/08/19 only - 2-way temporary traffic lights and Boswall Drive closed	30/07/19	09/08/19
	Fountainbridge/ Craiglockhart	COLINTON ROAD / OXGANGS ROAD NORTH	Between Firrhill roundabout and Craiglockhart Park	SGN - gas main renewal	2-way temporary traffic lights, Craiglockhart Park closed	22/02/19	late July
	Inverleith	<u>WATER OF LEITH PATH AT DEAN VILLAGE</u>		Landslip	Path closed beneath Dean cemetery	April 2013	Ongoing
	Inverleith	DEAN PATH	Between Queensferry Road and Ravelston Terrace	Masonry repairs at Dean Church	Road closed	29/07/19	18/08/19
	Leith	NEWHAVEN		<u>Cruise liner visits - click cell for schedule</u>	Parking restrictions as signed on Newhaven Place and Pier Place.	17/04/19	23/09/19
	Leith	NORTH LEITH SANDS	Between Lindsay Road and Portland Gardens	City of Edinburgh Council - footway widening and carriageway resurfacing	Road narrowing for footway works then closed for carriageway works	31/07/19	06/08/19
	Leith Walk	ANDERSON PLACE	At West Bowling Green Street	SGN	Road closed	22/07/19	26/07/19
	Leith Walk	EASTER ROAD	At Duke Street / East Hermitage Place	City of Edinburgh Council - junction redesign (replacement of roundabout with signalised junction)	Narrow lanes Easter Road and Duke Street approaches to begin with	29/07/19	8 weeks
	Leith Walk	EASTER ROAD		Hibs v Newcastle Utd, kick-off 7.45pm	Local road closures and parking restrictions	30/07/19	30/07/19
	Liberton/ Gilmerton	ALNWICKHILL / LIBERTON AREA		SGN - gas main renewal	Phased road closures of Liberton Drive, Hawkhead Crescent, Wolrige Road, Kenilworth Drive, Peveril Terrace, Claverhouse Road, Orchardhead Road, Mount Vernon Road, Kirkgate and Cadogen Road	22/04/19	08/09/19
	Liberton / Gilmerton	LASSWADE ROAD	At Captain's Road / Gilmerton Dykes Street	BT - manhole repairs	4-way temporary traffic lights	28/07/19	28/07/19
	Liberton / Gilmerton	ORCHARDHEAD ROAD		Local event	Road closed to through traffic 1pm - 4pm	28/07/19	28/07/19
	Liberton / Gilmerton	OLD DALKEITH ROAD	At Walter Scott Avenue	Scottish Water - ironwork repairs	Section of citybound bus lane closed	29/07/19	29/07/19
	Liberton / Gilmerton	FERNIEHILL DRIVE	At Ferniehill Avenue	Scottish Water - ironwork repairs	3-way temporary traffic lights	30/07/19	30/07/19
	Liberton / Gilmerton	GILMERTON ROAD	At Morrison's junction	Telecomms company - equipment upgrade	Off-peak 3-way temporary traffic lights	31/07/19 and 11/08/19	31/07/19 and 11/08/19
	Midlothian	MILLERHILL ROAD	At The Wisp	Midlothian Council - signage installation	3-way temporary traffic lights	22/07/19	26/07/19

Start dates indicate earliest anticipated start.
Finish dates represent formal notice periods -
works may finish earlier or be extended.

	Midlothian	HIGH STREET, DALKEITH		Dalkeith Festival parade	High Street / Eskbank Road closed from Dalkeith Country Park entrance to Kings Park. 12.30pm - 1pm	03/08/19	03/08/19
	Morningside	GREENBANK CRESCENT	Between Greenbank Road and Greenbank Loan	BT - installation of cable ducting	Temporary traffic lights	18/07/19	31/07/19
	Morningside	CANAAN LANE	Between Woodburn Terrace and Morningside Road	SGN - gas main renewal	Road closed, diversion signed via Cluny Avenue - Braid Avenue - Woodburn Terrace	22/07/19	08/09/19
	Morningside	CRAIGHOUSE GARDENS		Scottish Water - manhole repairs	2-way temporary traffic lights	25/07/19	26/07/19
	Pentland Hills	BRIDGE ROAD, BALERNO	From Main Street, along Lanark Road West to Somerville Road	Scottish Water - installation of new water main	Currently 3-way temporary traffic lights at Bavelaw Green; phase 3 - 3-way lights at high school south entrance; phase 4 - 2-way lights between high school and Water of Leith path; phase 5/6 - 3-way lights at Lanark Road West; phase 7 - 2-way lights between Station Loan and Somerville Road.	20/05/19	01/11/19
	Pentland Hills	COCKBURNHILL ROAD	Between Johnsburn Road and Bavelaw garage	City of Edinburgh Council - road repairs	Road closed	25/06/19	12/08/19
	Pentland Hills	CLIFTON ROAD	Between Cliftonhall Road and Clifton Hall School	City of Edinburgh Council - carriageway resurfacing	Road closed	23/07/19	26/07/19
	Pentland Hills	THE AVENUE, HERIOT WATT	At Riccarton Mains Road	City of Edinburgh Council - carriageway resurfacing	Road closed, access to Heriot Watt via Research Avenue North	29/07/19	01/08/19
	Portobello/ Craigmillar	BAILEYFIELD CRESCENT	Between Sir Harry Lauder Road and Fishwives' Causeway	Advance Construction - sewer replacement and road realignment	Road closed	10/09/18	10/09/19
	Portobello/ Craigmillar	BRIGHTON PLACE		City of Edinburgh Council - reconstruction of sett carriageway	Phase 2 of 4 - road closed to through traffic between Lee Crescent and Sandford Gardens.	25/09/18	29/11/19
	Portobello/ Craigmillar	BRUNSTANE ROAD	Between Brunstane Gardens and Joppa Station Place	City of Edinburgh Council - to facilitate traffic flow during Brighton Place works	Road closed to through traffic	10/03/19	17/11/19
	Portobello / Craigmillar	DURHAM ROAD	Between Milton Road West and Durham Drive	BT - network upgrade	Road closed to through traffic	22/07/19	26/07/19
	Portobello / Craigmillar	PARK AVENUE	Between Milton Road and Park Lane	City of Edinburgh Council - carriageway resurfacing and gully repairs	Road closed each week day	22/07/19	02/08/19
	Sighthill/Gorgie	STENHOUSE MILL LANE	Footpath to Longstone Road	Urgent repairs to a unsafe building	Footpath closed to pedestrians and cyclists	27/06/19	January 2020
	Sighthill/Gorgie	GORGIE ROAD	At Tynecastle	Edinburgh International Festival opening event	Tynecastle Terrace closed from 3pm, Mcleod Street, Wheatfield Street, Wheatfield Terrace and Wheatfield Place closed from 5pm.	02/08/19	11pm 02/08/19
	Southside/ Newington	GRANGE AREA		SGN - gas main renewal (click cell for more details)	Phased road closures of Grange Terrace, Oswald Road, Kilgraston Road, St Alban's Road and Dick Place. Parking restrictions as signed, temporary traffic lights as required.	30/06/18	13/10/19
	Southside / Newington	GEORGE SQUARE		George Square Festival	East leg closed for duration. Event build road closures (27/06 - 31/07) - north leg eastbound and west leg northbound, Crichton Street eastbound and Buccleuch Place westbound. Event (31/07 - 27/08) - north leg and Crichton Street closed 10.30am - 3am each day. De-rig (27/08 - 04/09) - as per build.	27/06/19	04/09/19
	Southside / Newington	KILGRASTON ROAD	At Oswald Road	SGN - gas main renewal	Road closed, temporary traffic lights on Oswald Road	22/07/19	TBC
	Southside / Newington	CAMERON TOLL ROUNDABOUT		Network Rail - bridge inspections	Various overnight lane closures as signed on site (10pm - 6am)	27/07/19	28/07/19
	Various Wards	MURRAYFIELD AREA		Football fixture - Liverpool v Napoli, kick-off 5pm	Post-match road closures affecting Roseburn area, A8 corridor and West Approach Road	28/07/19	28/07/19
Trunk roads							

	A8	At M8	Traffic Scotland - cabling	Slip roads between A8 and M8 closed 8pm - 6am each night	22/07/19	27/07/19
	M8	Between J2 and J3	Amey - route improvements	Road closed to eastbound traffic for 3 nights then closed to westbound traffic for 3 nights	22/07/19	28/07/19
	CITY BYPASS	Eastbound off-slip at Lasswade	Amey - sign installation / repair	Off-slip closed 8pm - 6.30am for 3 nights, divert via Gilmerton junction - Drum Street - Gilmerton Dykes Street	26/07/19	29/07/19