

Roadworks & events report

Effective from 30th August 2019

For further information please contact the following:

Edinburgh and Midlothian contact CLARENCE on 0800 23 23 23

[Traffic Scotland - information on motorways and City Bypass](#)




















[Forth Bridges](#)

[Transport for Edinburgh - Lothian Buses and Edinburgh Trams](#)















[Follow Edintravel on Twitter for regular updates](#)

[See details of Ward boundaries](#)

Entries are arranged by Ward and then by start date. Underlined entries contain links to maps or further information










new information in this version		 = temporary traffic lights in use	 = diversion in operation				
Ward	Street	Location	Description	Traffic Control	Start date	Finish date	
Almond	A90	Between Cramond Brig and north of Burnshot junction	City of Edinburgh Council - works associated with construction of new Burnshot Bridge	40mph speed restriction in both directions. Some lane / overnight road closures required during construction programme, dates TBA	26/04/19	April 2020	
Almond	QUEENSFERRY AREA		Cruise liner visits - click cell for schedule	Parking restrictions as signed on Newhalls Road, Hawes Brae and Hawes car park.	10/05/19	19/09/19	
	Almond	CRAMOND ROAD SOUTH	Main Street to Cramond Road North	SGN - gas main renewal	Rolling programme with 2/3-way temporary traffic lights. Starting at Quality Street roundabout and working northwards. East Barnton Gardens, Barnton Avenue, Silverknowes Gardens and Barnton Park closed as required.	01/07/19	31/10/19
	Almond	STATION ROAD, DALMENY	At Ashburnam Loan / Burdock Road	Scottish Power - cable repairs	4-way temporary traffic lights	12/08/19	02/09/19
	Almond	HOPETOUN ROAD	At Stewart Terrace / Farquhar Terrace	Scottish Power - urgent cable repairs	4-way temporary traffic lights	14/08/19	TBC
	Almond	B800	Between A89 and Lochend Road	Amey / Transport Scotland - bridge inspection at M9	B800 closed during off-peak hours each day, lane closures M9 (N) between Newbridge and J1A	26/08/19	TBC
	Almond	BARNTON PARK DRIVE	At Queensferry Road	BT - cabling work	Road closed to northbound traffic (no access from Queensferry Road). Off-peak citybound lane closure on Queensferry Road	27/08/19	31/08/19
	Almond	STATION ROAD AREA, QUEENSFERRY & DALMENY		SGN - gas main renewal	Lane closures, temporary traffic lights and road closures as required - Kirkliston Road, Loch Road / The Loan, Station Road, Morison Gardens, Ashburnam Road, Burgess Road and High Street.	02/09/19	06/12/19
	Almond & West Lothian	WINCHBURGH, KIRKLISTON and INGLISTON		Pedal for Scotland	Road closures and road occupations - click cell for details	08/09/19	08/09/19
	City Centre	LEITH STREET / PICARDY AREA		St James redevelopment works	Varying lane closures and contraflow arrangements. St James' Place, Cathedral Lane and St James' car parks closed. Alterations to lane layout on all approaches to Picardy roundabout as work progresses	04/01/16	Ongoing
	City Centre	WEST REGISTER STREET	Between St Andrew Square and Register Place (at Café Royal)	Building demolition / development	Road closed to through traffic	25/04/16	Ongoing
	City Centre	KING'S STABLES ROAD	Between Lady Wynd and King's Stables Lane	Building demolition and redevelopment	Varying arrangements including lane closures, parking restrictions and temporary traffic lights as required	23/09/17	September 2019
	City Centre	CALTON ROAD	Between Waverley station access and New Street	Unsafe rock face, restrictions in place to provide safety zone	Temporary traffic lights.		Late 2019
	City Centre	YORK PLACE	At Broughton Street	Laing O'Rourke - construction of new footway layout as part of St James' / East End redevelopment	No left turn into Broughton Street as part of new Picardy area road layout. Diagonal pedestrian crossing between east end of tram stop and The Street permanently closed from 08/04/19.	11/02/19	Ongoing
	City Centre	ROSE STREET	Between Hanover Street and Frederick Street	City of Edinburgh Council - public space improvements including laying of new setts	Various lane and road closures as signed on-street (works resume 02/09/19 after Festival break)	06/05/19	03/04/20
	City Centre	UNION STREET	Between Forth Street and Gayfield Street	Building development	Road closed to through traffic	01/07/19	06/10/19
	City Centre	COCKBURN STREET		Summertime Streets - traffic arrangements for Festival period	Road closed 10.30am - 6.30pm each day.	28/07/19	01/09/19
	City Centre	LAWNMARKET		Summertime Streets - traffic arrangements for Festival period	Road closed 10.30am - 1am each day. Open to eastbound traffic only at all other times.	28/07/19	02/09/19
	City Centre	VICTORIA STREET		Summertime Streets - traffic arrangements for Festival period	Road closed 10.30am - 6.30pm each day.	28/07/19	01/09/19
	City Centre	HIGH STREET	Between North / South Bridge and Niddry Street	Summertime Streets - traffic arrangements for Festival period	Road closed 10.30am - 6.30pm each day, open for westbound traffic only at all other times.	28/07/19	01/09/19
	City Centre	HIGH STREET	Between Blackfriars Street and St Mary's Street	Summertime Streets - traffic arrangements for Festival period	Road closed	28/07/19	01/09/19
	City Centre	GREAT KING STREET		SGN - upgrade to Bellevue area gas main	Road closed	29/07/19	08/09/19

Start dates indicate earliest anticipated start.
Finish dates represent formal notice periods - works may finish earlier or be extended.

	City Centre	EAST SCOTLAND STREET LANE		SGN - upgrade to Bellevue area gas main	Road closed	12/08/19	13/09/19
	City Centre	DRUMMOND PLACE	Between Great King Street and Scotland Street	SGN - upgrade to Bellevue area gas main	Road closed	19/08/19	27/09/19
	City Centre	DUBLIN MEUSE		Scottish Water - repairs to burst pipe	Road closed to through traffic	23/08/19	04/09/19 TBC
	City Centre	LEITH WALK	At Picardy	Laing O'Rourke - new traffic layout	All northbound traffic from York Place will transfer to new carriageway on Picardy Place, temporary traffic lights at Picardy Place / Leith Walk until late September. Temporary pedestrian crossing at Greenside Lane removed, new permanent crossing operational.	7am 25/08/19	
	City Centre	MORRISON STREET	At Gardner's Crescent / Dewar Place	City of Edinburgh Council - bridge repairs	4-way temporary traffic lights. Gardner's Crescent closed 7pm Saturday - midday Sunday. Morrison Street and Gardner's Crescent closed 7pm Sunday - 6am Monday then lane closures for line marking.	7pm 30/08/19	02/09/19
	City Centre	WATERLOO PLACE		Film production	Waterloo Place closed in its entirety (except for local access from Regent Road to Calton Hill). Calton Road closed between Calton Hill and Waverley Gate car park. Service buses relocated to south leg of St Andrew Square.	6am 02/09/19	10pm 12/09/19
	City Centre	BELLEVUE CRESCENT		SGN - upgrade to Bellevue area gas main	Road closed	02/09/19	04/10/19
	City Centre	HILL STREET SOUTH LANE	At the east junction with Hill Street	Scottish Power - cable connection	Road closed	02/09/19	06/09/19
	City Centre	HOPE STREET LANE		Cityfibre - cable connections	Road closed	02/09/19	06/09/19
	City Centre	NORTH CASTLE STREET	At Hill Street	Scottish Water - sewer repairs	Contraflow	02/09/19	06/09/19
	City Centre	ROSE STREET NORTH LANE	Section behind Fopp / Abbotsford pub	Cityfibre - cable connections	Road closed	02/09/19	06/09/19
	City Centre	STAFFORD STREET	At William Street	Scottish Water - pipe repairs	Narrow lanes, parking suspended on both sides between Shandwick Place and Melville Street.	02/09/19	13/09/19
	City Centre	WEST APPROACH ROAD	At Morrison Street	City of Edinburgh Council - overnight bridge inspection	Lane closures 7pm - 2am	02/09/19	03/09/19
	City Centre	WAVERLEY BRIDGE		Crane operations	Waverley Bridge closed to southbound traffic, lane closures on Princes Street between South St David Street and South St Andrew Street. 11pm - 5am	02/09/19	03/09/19
	City Centre	MELVILLE STREET LANE		Telecomms company - pole repairs	Road closed	03/09/19	03/09/19
	City Centre	SOUTH COLLEGE STREET		Film production	South College Street and West College Street closed (except for access to Festival Theatre delivery bays).	6am 06/09/19	8pm 23/09/19
	City Centre	HIGH STREET		Event	High Street closed between Lawnmarket and Cockburn Street, St Giles' Street closed at High Street. 12pm - 4pm	06/09/19	06/09/19
	City Centre	GILMORE PLACE	At Hailes Street / Lochrin Buildings	BT - cabling	3-way temporary traffic lights Saturday and Sunday then footway works with 2-way traffic maintained	07/09/19	13/09/19
	City Centre	HIGH STREET		Film production	High Street / Lawnmarket closed to vehicle traffic between George IV Bridge and Cockburn Street, closed to pedestrians 8am 09/09/19 to 6pm 10/09/19.	6am 08/09/19	10pm 10/09/19
	Colinton / Fairmilehead	GILLESPIE ROAD		BT - nightshift work to remove redundant cable between Lanark Road and Bridge Road	4-way temporary traffic lights at Gillespie crossroads on Monday night then rolling programme with 2/3-way temporary lights and Pentland Avenue closed as required on Tuesday night. 7pm - 6am each night	02/09/19	04/09/19
	Colinton / Fairmilehead	LANARK ROAD	Hailes Park to Spylaw Park	BT - nightshift works to clear blocked cable ducts	Westbound lane closure on Lanark Road, Hailes Gardens, Spylaw Bank Road and Spylaw Park closed. 7pm - 6am each night	02/09/19	04/09/19
	Corstorphine / Murrayfield	ROSEBURN STREET	Working from Roseburn Avenue to West Approach Road	Scottish Power - installation of new cables	Rolling programme with temporary traffic lights. Roseburn Street closed at West Approach Road 09 - 30/09/19.	29/07/19	30/09/19

	Corstorphine / Murrayfield	CAMPBELL ROAD	At Campbell Avenue	Scottish Power - cable work	Road closed	28/08/19	06/09/19
	Corstorphine / Murrayfield	LADYWELL AVENUE	Between Castle Avenue and Broomhall Avenue	Scottish Water - sewer connection at development site	Road closed. Broomlea Crescent, Broomhall Crescent, Broomhall Avenue and Kirklands closed at Ladywell Avenue	02/09/19	06/09/19
	Corstorphine / Murrayfield	SAUGHTON ROAD NORTH	Between Broomhouse Drive and Broomfield Crescent	Cityfibre - installation of cables and junction boxes	Narrow lanes, parking suspended on both sides.	02/09/19	06/09/19
	Craigentiny/ Duddingston	LOCHEND ROAD	At Hawkhill Avenue	Scottish Power - cable inspection	3-way temporary traffic lights	01/09/19	01/09/19
	Craigentiny/ Duddingston	MARIONVILLE AVENUE	At Marionville Crescent	BT - installation of new cable ducts	Lane and parking restrictions, Marionville Crescent and Marionville Park closed at Marionville Avenue	02/09/19	06/09/19
	Craigentiny/ Duddingston	OLD CHURCH LANE	Between Duddingston Road West and The Causeway	BT - cable work via carriageway manholes.	Road closed	08/09/19	08/09/19
	Drum Brae / Gyle	DRUM BRAE DRIVE	At Hoseason Gardens	Telecomms company - upgrade work to existing equipment	Temporary traffic lights, Hoseason Gardens closed.	03/09/19	03/09/19
	Drum Brae / Gyle	DRUM BRAE SOUTH	At Drum Brae Avenue	Scottish Water - manhole repairs	2-way temporary traffic lights, Drum Brae Avenue closed.	03/09/19	03/09/19
	Drum Brae / Gyle	GLASGOW ROAD	At North Gyle Grove	Scottish Water - ironwork repairs	Citybound (bus) lane closed	03/09/19	03/09/19
	Forth	CREWE ROAD NORTH	At Pilton Avenue	SGN - new gas supply	2-way temporary traffic lights	20/08/19	03/09/19
	Forth	FERRY ROAD	At Granton Road	City of Edinburgh Council - Installation / repair of traffic detection loops	3-way temporary traffic lights	01/09/19	01/09/19
	Forth	BOSWALL PARKWAY	Between Crewe Crescent and Royston Mains Road	Works for new housing development	2-way temporary traffic lights	02/09/19	15/09/19
	Forth	FERRY ROAD	Between Groathill Road North and Wester Drylaw Place (at Doo'Cot pub)	Telecomms company - cherry picker access to phone mast	Ferry Road service road closed	03/09/19	03/09/19
	Fountainbridge/ Craiglockhart	CRAIGLOCKHART AVENUE	Between Craiglockhart Loan and Craiglockhart Drive North	BT - clearing blocked cable ducts	2-way temporary traffic lights, brief closure of Craiglockhart Loan for access to manhole.	01/09/19	01/09/19
	Fountainbridge/ Craiglockhart	FOUNTAINBRIDGE	Between Gilmore Park and Grove Street	McLaughlin and Harvey - sewer construction for hotel development.	2-way temporary traffic lights	02/09/19	30/09/19
	Fountainbridge/ Craiglockhart	COLINTON ROAD	At Firrhill roundabout	BT - installation of new pole	Off-peak 3-way temporary traffic lights	03/09/19	03/09/19
	Inverleith	<u>WATER OF LEITH PATH AT DEAN VILLAGE</u>		Landslip	Path closed beneath Dean cemetery	April 2013	Ongoing
	Inverleith	ORCHARD BRAE AREA		City of Edinburgh Council - carriageway resurfacing	Orchard Brae Gardens, Orchard Brae Gardens West and Orchard Brae Avenue closed in turn.	05/05/19	08/11/19
	Inverleith	PORTGOWER PLACE		European T20 Cricket Tournament *cancelled*	Portgower Place closed north of Grange Cricket Club entrance	29/08/19	12/09/19
	Inverleith	RAVELSTON DYKES	At Ravelston Park	Scottish Water - pipe repairs	3-way temporary traffic lights	02/09/19	06/09/19
	Leith	NEWHAVEN		<u>Cruise liner visits - click cell for schedule</u>	Parking restrictions as signed on Newhaven Place and Pier Place.	17/04/19	23/09/19
	Leith Walk	EASTER ROAD	At Duke Street / East Hermitage Place	City of Edinburgh Council - junction redesign (replacement of roundabout with signalised junction)	Narrow lanes Easter Road and Duke Street approaches to begin with	29/07/19	8 weeks
	Leith Walk	PILRIG STREET	Between Pilrig Gardens and Bonnington Toll	City of Edinburgh Council - carriageway resurfacing	Road closed. Temporary traffic lights at McDonald Road / Broughton Road to assist diverted traffic.	28/08/19	13/09/19
	Leith Walk	EASTER ROAD		Scotland v Cyprus (Women's Euro 2020 qualifier), kick-off 7.35pm	Local road closures and parking restrictions	30/08/19	30/08/19

	Leith Walk	LONDON ROAD	Between Easter Road and Montrose Terrace	SGN - gas main renewal	4-way temporary traffic lights at Easter Road (estimated until 27/09/19) then working eastwards with lane closures / contraflow at Montrose Terrace	02/09/19	31/10/19
	Liberton/ Gilmerton	ALNWICKHILL / LIBERTON AREA		SGN - gas main renewal	Phased road closures of Liberton Drive, Hawkhead Crescent, Wolrige Road, Kenilworth Drive, Peveril Terrace, Claverhouse Road, Orchardhead Road, Mount Vernon Road, Kirkgate and Cadogen Road	22/04/19	08/09/19
	Liberton / Gilmerton	HOWDEN HALL ROAD	Between Balmwell Terrace and Gracemount Road	Scottish Power - cable jointing	Southbound lane closure to accommodate temporary walkway	23/08/19	05/09/19
	Liberton / Gilmerton	FROGSTON ROAD EAST	Mortonhall Park Avenue to Kaimes crossroads (working eastwards)	BT - clearing blocked ducts and pulling cables	Lane closures / contraflow on Frogston Road East. Mortonhall Park Avenue and Mortonhall Park Gardens closed in turn.	02/09/19	04/09/19
	Liberton / Gilmerton	LASSWADE ROAD	At Kirkgate / Kirk Brae	Scottish Water - carriageway repairs	2-way temporary traffic lights. Mount Vernon Road and Kirkgate closed at Lasswade Road	02/09/19	6am 03/09/19
	Liberton / Gilmerton	LIBERTON ROAD	Between Gilmerton Road and Mid Liberton	Building contractors - snagging works at Good's Corner development	Lane closures / contraflow	02/09/19	12/09/19
	Liberton / Gilmerton	HOWDEN HALL ROAD	At Balmwell Terrace	BT - clearing blocked ducts and pulling cables	Lane closures	05/09/19	06/09/19
	Liberton / Gilmerton	OLD DALKEITH ROAD	At entrance to Inch Park	SGN - carriageway repairs	2-way temporary traffic lights	05/09/19	06/09/19
	Morningside	CANAAN LANE	Between Woodburn Terrace and Morningside Road	SGN - gas main renewal	Road closed, diversion signed via Cluny Avenue - Braid Avenue - Woodburn Terrace	22/07/19	08/09/19
	Morningside	WEST MORNINGSIDE AREA		BT - proving / unblocking ducts, cable installation	Lane and parking restrictions as signed, temporary traffic lights if needed. Affecting Craighouse Road & Gardens, Myreside Road & Court, Balcarres Street, Belhaven Terrace, Polwarth Terrace, Spylaw Road, Colinton Road, Merchiston Gardens, Bruce Street.	19/08/19	10/11/19
	Morningside	MARCHMONT AREA		BT - proving / unblocking ducts, cable installation	Lane and parking restrictions as signed, temporary traffic lights if needed. Affecting all or part of Marchmont Road & Crescent, Beaufort Road, Strathfillan Road, Strathearn Road & Place, Greenhill Place, Gardens & Terrace, Thirlestane Road, Warrender Park Road, Spottiswoode Road & Street, St Margaret's Road & Place, Whitehouse Loan, Hope Terrace, Blackford Road, Dick Place, Lauderdale Street, Arden Street.	26/08/19	17/11/19
	Morningside	COMISTON ROAD	At Greenbank Drive	BT - cable work via carriageway manholes	3-way temporary traffic lights. Comiston Drive, Braid Crescent and Greenbank Place closed at Comiston Road.	7pm 31/08/19	7am 01/09/19
	Morningside	MYRESIDE ROAD	Near junction with Colinton Road	Scottish Power - crane operation to replace equipment at substation	Stop / Go boards 11pm - 2am	31/08/19	01/09/19
	Morningside	POLWARTH CRESCENT	At Polwarth Gardens	Virgin Media - carriageway repairs	Off-peak 3-way temporary traffic lights	06/09/19	06/09/19
	Pentland Hills	BRIDGE ROAD, BALERNO	From Main Street, along Lanark Road West to Somerville Road	Scottish Water - installation of new water main	Currently 3-way temporary traffic lights at Lanark Road West from 26/08/19 for 6 weeks; phase 7 - 2-way temporary traffic lights on Lanark Road West between Station Loan and Somerville Road.	20/05/19	21/12/19
	Pentland Hills	BRYCE ROAD		City of Edinburgh Council - carriageway resurfacing	Road closed to through traffic. Thompson Road and Bryce Gardens closed as required.	19/08/19	08/09/19
	Pentland Hills	COCKBURNHILL ROAD	Between Johnsburn Road and Bavelaw garage	City of Edinburgh Council - carriageway resurfacing	Road closed	21/08/19	30/09/19
	Portobello/ Craigmillar	BAILEYFIELD CRESCENT	Between Sir Harry Lauder Road and Fishwives' Causeway	Advance Construction - sewer replacement and road realignment	Road closed	10/09/18	10/09/19
	Portobello/ Craigmillar	BRIGHTON PLACE		City of Edinburgh Council - reconstruction of sett carriageway	Phase 2 of 4 - road closed to through traffic between Lee Crescent and Sandford Gardens.	25/09/18	29/11/19
	Portobello/ Craigmillar	BRUNSTANE ROAD	Between Brunstane Gardens and Joppa Station Place	City of Edinburgh Council - to facilitate traffic flow during Brighton Place works	Road closed to through traffic	10/03/19	17/11/19

	Portobello/ Craigmillar	DURHAM ROAD	Between Durham Road and Milton Road West	Building development works	Road closed, local diversion as signed	19/08/19	09/09/19
	Portobello/ Craigmillar	PORTOBELLO HIGH STREET		Parade	Rolling road closure Bellfield Street - Portobello High Street - Abercorn Terrace - Morton Street. 4.45pm - 6.30pm approximately.	07/09/19	07/09/19
	Sighthill/Gorgie	STENHOUSE MILL LANE	Footpath to Longstone Road	Urgent repairs to a unsafe building	Footpath closed to pedestrians and cyclists	27/06/19	January 2020
	Sighthill/Gorgie	BALGREEN ROAD	Between Saughton Park entrance and Balgreen library	City of Edinburgh Council - drainage repairs	Contraflow. Citybound bus stop closed	13/08/19	Ongoing
	Sighthill/Gorgie	STENHOUSE DRIVE	At Saughton Mains Street	Scottish Water - repairs to burst pipe	Temporary traffic lights	29/08/19	06/09/19 TBC
	Sighthill/Gorgie	TYNECASTLE		Hearts v Hamilton Academical, kick-off 3pm	Mcleod Street closed, Gorgie area parking restrictions as signed	31/08/19	31/08/19
	Sighthill/Gorgie	GORGIE ROAD	At Wheatfield Street	BT - carriageway repairs	Temporary traffic lights, Wheatfield Street closed	08/09/19	08/09/19
	Southside/ Newington	GRANGE AREA		SGN - gas main renewal (click cell for more details)	Phased road closures of Grange Terrace, Oswald Road, Kilgraston Road, St Alban's Road and Dick Place. Parking restrictions as signed, temporary traffic lights as required.	30/06/18	13/10/19
	Southside / Newington	GEORGE SQUARE		George Square Festival	East leg closed for duration. Event build road closures (27/06 - 31/07) - north leg eastbound and west leg northbound, Crichton Street eastbound and Buccleuch Place westbound. Event (31/07 - 27/08) - north leg and Crichton Street closed 10.30am - 3am each day. De-rig (27/08 - 04/09) - as per build.	27/06/19	04/09/19
	Southside / Newington	BLACKFORD AVENUE	Between Grange Loan and Blackford Bank	SGN - gas main renewal	Rolling programme with temporary traffic lights and side roads closed as required (currently Grange Terrace closed).	15/08/19	03/12/19
	Southside / Newington	EAST CROSSCAUSEWAY	In its entirety, and Cowan's Close	City of Edinburgh Council - carriageway resurfacing	Road closed	19/08/19	01/11/19
	Southside / Newington	GRANGE ROAD	At Findhorn Place	Scottish Water - manhole repairs	3-way temporary traffic lights	01/09/19	01/09/19
	Southside / Newington	CRAIGMILLAR PARK	Wilton Road to Lady Road	SGN - gas main renewal	Craigmillar Park closed to southbound traffic and side roads closed as required. 3-way temporary traffic lights at Lady Road junction and Esslemont Road closed to westbound traffic from 23/09/19.	02/09/19	25/10/19
	Southside / Newington	NICOLSON STREET / HILL STREET		Cityfibre - cabling	Southbound lane closure from opposite Nicolson Square extending into and along Hill Place.	02/09/19	15/09/19
	Various Wards	MURRAYFIELD AREA		International rugby - Scotland v Georgie, kick-off 7.30pm	Post-match road closures affecting Roseburn area, A8 corridor and West Approach Road	06/09/19	06/09/19
Trunk roads							
		M8 (W)	At J2	Amey - bridge repairs	Road closed 8pm - 6am for 4 nights	27/08/19	31/08/19