

## Roadworks & events report

**Effective from 6th September 2019**

---

**For further information please contact the following:**

Edinburgh and Midlothian contact CLARENCE on 0800 23 23 23

[Traffic Scotland - information on motorways and City Bypass](#)














[Forth Bridges](#)





[Transport for Edinburgh - Lothian Buses and Edinburgh Trams](#)

[Follow Edintravel on Twitter for regular updates](#)

[See details of Ward boundaries](#)

Entries are arranged by Ward and then by start date. Underlined entries contain links to maps or further information














new information in this version			 = temporary traffic lights in use	 = diversion in operation			
	Ward	Street	Location	Description	Traffic Control	Start date	Finish date
	Almond	A90	Between Cramond Brig and north of Burnshot junction	City of Edinburgh Council - works associated with construction of new Burnshot Bridge	40mph speed restriction in both directions. Some lane / overnight road closures required during construction programme, dates TBA	26/04/19	April 2020
	Almond	QUEENSFERRY AREA		<a href="#">Cruise liner visits - click cell for schedule</a>	Parking restrictions as signed on Newhalls Road, Hawes Brae and Hawes car park.	10/05/19	19/09/19
	Almond	CRAMOND ROAD SOUTH	Main Street to Cramond Road North	SGN - gas main renewal	Rolling programme with 2/3-way temporary traffic lights. Starting at Quality Street roundabout and working northwards. East Barnton Gardens, Barnton Avenue, Silverknowes Gardens and Barnton Park closed as required.	01/07/19	31/10/19
	Almond	B800	Between A89 and Lochend Road	Amey / Transport Scotland - bridge repairs at M9	One night-shift closure required, date TBA	26/08/19	TBC
	Almond	STATION ROAD AREA, QUEENSFERRY & DALMENY		SGN - gas main renewal	Lane closures, temporary traffic lights and road closures as required - Burgess Road (from 02/09/19), The Loan (from 09/09/19), Station Road, Morison Gardens, Ashburnam Road, Kirkliston Road, Loch Road and High Street.	02/09/19	06/12/19
	Almond & West Lothian	WINCHBURGH, KIRKLISTON and INGLISTON		Pedal for Scotland	<a href="#">Road closures and road occupations - click cell for details</a>	08/09/19	08/09/19
	Almond	INGLISTON AREA		Events at Royal Highland Centre Pretty Muddy race (9am - 6pm Saturday) and EH-1 music event (midday - midnight Saturday)	Hallyards Road closed at A8, event traffic management in place around the venue.	8pm 13/09/19	6am 16/09/19
	City Centre	LEITH STREET / PICARDY AREA		<a href="#">St James redevelopment works</a>	Varying lane closures and contraflow arrangements. St James' Place, Cathedral Lane and St James' car parks closed. Alterations to lane layout on all approaches to Picardy roundabout as work progresses	04/01/16	Ongoing
	City Centre	WEST REGISTER STREET	Between St Andrew Square and Register Place (at Café Royal)	Building demolition / development	Road closed to through traffic	25/04/16	Ongoing
	City Centre	KING'S STABLES ROAD	Between Lady Wynd and King's Stables Lane	Building demolition and redevelopment	Varying arrangements including lane closures, parking restrictions and temporary traffic lights as required	23/09/17	September 2019
	City Centre	CALTON ROAD	Between Waverley station access and New Street	Unsafe rock face, restrictions in place to provide safety zone	Temporary traffic lights.		Late 2019
	City Centre	YORK PLACE	At Broughton Street	Laing O'Rourke - construction of new footway layout as part of St James' / East End redevelopment	No left turn into Broughton Street as part of new Picardy area road layout. Diagonal pedestrian crossing between east end of tram stop and The Street permanently closed from 08/04/19.	11/02/19	Ongoing
	City Centre	ROSE STREET	Between Hanover Street and Frederick Street	City of Edinburgh Council - public space improvements including laying of new setts	Various lane and road closures as signed on-street (works resume 02/09/19 after Festival break)	06/05/19	03/04/20
	City Centre	UNION STREET	Between Forth Street and Gayfield Street	Building development	Road closed to through traffic	01/07/19	06/10/19
	City Centre	GREAT KING STREET		SGN - upgrade to Bellevue area gas main	Road closed	29/07/19	08/09/19
	City Centre	EAST SCOTLAND STREET LANE		SGN - upgrade to Bellevue area gas main	Road closed	12/08/19	13/09/19
	City Centre	DRUMMOND PLACE	Between Great King Street and Scotland Street	SGN - upgrade to Bellevue area gas main	Road closed	19/08/19	27/09/19
	City Centre	LEITH WALK	At Picardy	Laing O'Rourke - new traffic layout	All northbound traffic from York Place will transfer to new carriageway on Picardy Place, temporary traffic lights at Picardy Place / Leith Walk until late September. Temporary pedestrian crossing at Greenside Lane removed, new permanent crossing operational.	7am 25/08/19	
	City Centre	WATERLOO PLACE		Film production	Waterloo Place closed in its entirety (except for local access from Regent Road to Calton Hill). Calton Road closed between Calton Hill and Waverley Gate car park. Service buses relocated to south leg of St Andrew Square.	6am 02/09/19	10pm 12/09/19



	City Centre	BELLEVUE CRESCENT		SGN - upgrade to Bellevue area gas main	Road closed	02/09/19	04/10/19
	City Centre	HILL STREET SOUTH LANE	At the east junction with Hill Street	Scottish Power - cable connection	Road closed	02/09/19	06/09/19
	City Centre	HOPE STREET LANE		Cityfibre - cable connections	Road closed	02/09/19	06/09/19
	City Centre	NORTH CASTLE STREET	At Hill Street	Scottish Water - sewer repairs	Contraflow	02/09/19	06/09/19
	City Centre	SOUTH BRIDGE	At High Street (Tron) junction	To accommodate scaffolding for refurbishment of Tron Kirk	Citybound lane closure.	02/09/19	mid-October TBC
	City Centre	STAFFORD STREET	At William Street	Scottish Water - pipe repairs	Narrow lanes, parking suspended on both sides between Shandwick Place and Melville Street.	02/09/19	13/09/19
	City Centre	SOUTH COLLEGE STREET		Film production	South College Street and West College Street closed (except for access to Festival Theatre delivery bays).	6am 06/09/19	8pm 23/09/19
	City Centre	HIGH STREET		Event	High Street closed between Lawnmarket and Cockburn Street, St Giles' Street closed at High Street. 12pm - 4pm	06/09/19	06/09/19
	City Centre	ABBEYHILL	Between Abbeymount and Abbey Lane	Brae House student check-in	Road closed 9am - 8pm each day	07/09/19	08/09/19
	City Centre	GILMORE PLACE	At Hailes Street / Lochrin Buildings	BT - cabling	3-way temporary traffic lights Saturday and Sunday then footway works with 2-way traffic maintained	07/09/19	13/09/19
	City Centre	ROSE STREET NORTH LANE	Section behind Fopp / Abbotsford pub	Utility company - power cable connections	Road closed	07/09/19	11/09/19
	City Centre	GEORGE IV BRIDGE		BT - manhole repairs	Southbound lane closure, bus stop opposite Victoria Street closed	08/09/19	08/09/19
	City Centre	HANOVER STREET	Queen Street to Thistle Street	BT - ironwork repairs	Lane closure in each direction (worksite in centre of carriageway). Bus stops closed, temporary stops as signed.	08/09/19	08/09/19
	City Centre	HIGH STREET		Film production	High Street / Lawnmarket closed to vehicle traffic between George IV Bridge and Cockburn Street, closed to pedestrians 8am 09/09/19 to 6pm 10/09/19.	6am 08/09/19	10pm 10/09/19
	City Centre	ROSE STREET NORTH LANE	Section between Castle Street and Frederick Street	Virgin Media - repairs to cable ducts	Road closed, divert via South Lane	08/09/19	08/09/19
	City Centre	BROUGHTON STREET	In its entirety	Laing O'Rourke - surfacing / levelling at York Place junction; City of Edinburgh Council - nightshift carriageway resurfacing	Road closed at York Place for the duration. Road closed in its entirety (and adjoining roads closed) 6pm - 4am on Tuesday, Wednesday and Thursday nights	6am 09/09/19	6am 16/09/19
	City Centre	JEFFREY STREET	Between High Street and Chalmer's Close	City of Edinburgh Council - verge works and removal of vegetation	Eastbound lane closure to accommodate temporary walkway. Stop/Go boards when required.	09/09/19	13/09/19
	City Centre	REGENT ROAD		Film production	Road closed except for local access	6am 10/09/19	10pm 11/09/19
	City Centre	CHAMBERS STREET		Film production	Chambers Street and Guthrie Street closed 6am - 10pm	11/09/19	11/09/19
	City Centre	VICTORIA STREET		Film production	Victoria Street and West Bow closed to vehicle traffic 6am - 10pm and closed to pedestrians 8am - 4pm	11/09/19	11/09/19
	City Centre	COCKBURN STREET		Film production	Road closed to vehicle traffic 6am 12/09/19 10pm 15/09/19 and closed to pedestrians 8am - 6pm 14/09/19 and 22/09/19.	12/09/19	22/09/19
	City Centre	GEORGE STREET		Film production	George Street closed between Charlotte Square and Frederick Street, Castle Street and North Castle Street closed at George Street.	6am 15/09/19	10pm 17/09/19
	City Centre	HIGH STREET		Edinburgh Riding of the Marches	High Street / Lawnmarket closed between George IV Bridge and North Bridge; Parliament Square and St Giles' Street closed. 12.30pm - 6pm	15/09/19	15/09/19
	City Centre	CANONGATE		Edinburgh Riding of the Marches	Canongate (and Closes), Horse Wynd, Cranston Street and New Street closed. 2.30pm - 6pm	15/09/19	15/09/19
	City Centre	THISTLE STREET NORTH LANE	At its eastern junction with Thistle Street	Telecomms company - network repairs	Road closed	15/09/19	15/09/19

	Colinton / Fairmilehead	COLINTON ROAD	At Paties Road	Scottish Water - manhole repairs	3-way temporary traffic lights	08/09/19	7am 09/09/19
	Corstorphine / Murrayfield	ROSEBURN STREET	Working from Roseburn Avenue to West Approach Road	Scottish Power - installation of new cables	Rolling programme with temporary traffic lights. Roseburn Street closed at West Approach Road 09 - 30/09/19.	29/07/19	30/09/19
	Corstorphine / Murrayfield	CAMPBELL ROAD	At Campbell Avenue	Scottish Power - cable work	Road closed	28/08/19	06/09/19
	Corstorphine / Murrayfield	LADYWELL AVENUE	Between Castle Avenue and Broomhall Avenue	Scottish Water - sewer connection at development site	Road closed. Broomlea Crescent, Broomhall Crescent, Broomhall Avenue and Kirklands closed at Ladywell Avenue	02/09/19	06/09/19
	Corstorphine / Murrayfield	ST JOHN'S ROAD	Between Station Road and St John's Terrace	Scottish Water - repairs to burst pipe	Citybound lane closure	04/09/19	TBC
	Corstorphine / Murrayfield	ST JOHN'S ROAD / CORSTORPHINE ROAD	Between Pinkhill and kirk Loan (working westwards)	SGN - gas main renewal	Lane closures / contraflow. Belgrave Road and Station Road closed as required (Station Road likely to be early February)	09/09/19	27/03/20
	Corstorphine / Murrayfield	SAUGHTON ROAD NORTH	Between Broomhouse Drive and Broomfield Crescent	Cityfibre - installation of cables and junction boxes. Rescheduled from w/c 02/09/19	Narrow lanes, parking suspended on both sides.	09/09/19	13/09/19
	Craigentinny/ Duddingston	LONDON ROAD	At Meadowbank retail park	Upgrade works at existing telecomms site	Off-peak eastbound lane closure	02/09/19	16/09/19
	Craigentinny/ Duddingston	MARIONVILLE AVENUE	At Marionville Crescent	BT - installation of new cable ducts	2-way temporary traffic lights, Marionville Crescent and Marionville Park closed at Marionville Avenue	02/09/19	06/09/19
	Craigentinny/ Duddingston	OLD CHURCH LANE	Between Duddingston Road West and The Causeway	BT - cable work via carriageway manholes.	Road closed	08/09/19	08/09/19
	Craigentinny/ Duddingston	RESTALRIG AVENUE	At Marionville Avenue	Scottish Power - cabling	3-way temporary traffic lights. Existing one-way order on Restalrig Road South (The Village) reversed	09/09/19	04/10/19
	Craigentinny/ Duddingston	QUEEN'S DRIVE	In its entirety	Edinburgh Riding of the Marches	Road closed 2.30pm - 6pm	15/09/19	15/09/19
	Drum Brae / Gyle						
	Forth	BOSWALL PARKWAY	Between Crewe Crescent and Royston Mains Road	Works for new housing development	2-way temporary traffic lights	02/09/19	15/09/19
	Forth	CREWE ROAD NORTH	At Pilton Avenue	Scottish Power - new supply connection	2-way temporary traffic lights	09/09/19	20/09/19
	Forth	FERRY ROAD	Between East Fettes Avenue and West Ferryfield	Scottish Water - manhole repairs	Lane closures / contraflow	12/09/19	12/09/19
	Fountainbridge/ Craiglockhart	FOUNTAINBRIDGE	Between Gilmore Park and Grove Street	McLaughlin and Harvey - sewer construction for hotel development.	2-way temporary traffic lights	02/09/19	30/09/19
	Fountainbridge/ Craiglockhart	DUNDEE STREET	Between Gilmore Park and Murdoch Terrace	Vodafone - overnight cabling work (7pm onwards)	Lane closures, stop / go boards as required	09/09/19	10/09/19
	Fountainbridge/ Craiglockhart	SLATEFORD ROAD	At Robertson Avenue	Vodafone - overnight cabling work (9pm onwards)	Citybound lane closure	09/09/19	10/09/19
	Fountainbridge/ Craiglockhart	SLATEFORD ROAD	At Chesser rail bridge	Renewal of pigeon netting	3-way temporary traffic lights 8pm - 6am	10/09/19	11/09/19
	Fountainbridge/ Craiglockhart	SLATEFORD ROAD	At Shandon Place	Vodafone - overnight cabling work (7pm onwards)	3-way temporary traffic lights, Shandon Crescent closed	10/09/19	11/09/19
	Fountainbridge/ Craiglockhart	OXGANGS ROAD NORTH	Between Firrhill roundabout and access to Firrhill Day Centre	BT - overnight cabling work via carriageway manholes	2-way temporary traffic lights 7pm - 6am	12/09/19	13/09/19
	Fountainbridge/ Craiglockhart	POLWARTH TERRACE	At Ashley Terrace	SGN - carriageway repairs	4-way temporary traffic lights	13/09/19	8am 15/09/19
	Inverleith	<u>WATER OF LEITH PATH AT DEAN VILLAGE</u>		Landslip	Path closed beneath Dean cemetery	April 2013	Ongoing



	Inverleith	ORCHARD BRAE AREA		City of Edinburgh Council - carriageway resurfacing	Orchard Brae Gardens, Orchard Brae Gardens West and Orchard Brae Avenue closed in turn.	05/05/19	08/11/19
	Inverleith	RAVELSTON DYKES	At Ravelston Park	Scottish Water - pipe repairs	3-way temporary traffic lights	02/09/19	06/09/19
	Inverleith	HENDERSON ROW	At Dundas Street / Brandon Street	BT - manhole repairs	4-way temporary traffic lights	15/09/19	15/09/19
	Inverleith	HILLHOUSE ROAD	Blackhall library to side of Tom Farmer's Autocare	Upgrade works at existing telecomms site	Citybound lane closure	15/09/19	15/09/19
	Leith	NEWHAVEN		Cruise liner visits - click cell for schedule	Parking restrictions as signed on Newhaven Place and Pier Place.	17/04/19	23/09/19
	Leith	GREAT JUNCTION STREET		Jaloos Procession	Rolling road closure / traffic held briefly as required King Street - Great Junction Street (to Constitution Street). 1.45 - 3.45pm approximately	08/09/19	08/09/19
	Leith Walk	EASTER ROAD	At Duke Street / East Hermitage Place	City of Edinburgh Council - junction redesign (replacement of roundabout with signalised junction)	Narrow lanes Easter Road and Duke Street approaches to begin with	29/07/19	8 weeks
	Leith Walk	PILRIG STREET	Between Pilrig Gardens and Bonnington Toll	City of Edinburgh Council - carriageway resurfacing	Road closed. Temporary traffic lights at McDonald Road / Broughton Road to assist diverted traffic. Road expected to reopen Monday 9th or Tuesday 10th	28/08/19	13/09/19
	Leith Walk	LONDON ROAD	Between Easter Road and Montrose Terrace	SGN - gas main renewal	4-way temporary traffic lights at Easter Road (estimated until 27/09/19) then working eastwards with lane closures / contraflow at Montrose Terrace	02/09/19	31/10/19
	Leith Walk	DALMENY STREET	Dickson Street to Easter Road	Scottish Power - cabling	Road closed to eastbound traffic	03/09/19	08/09/19
	Leith Walk	TRAFALGAR LANE	Between South Fort Street and Pitt Street	Scottish Water - manhole repairs	Road closed to through traffic	09/09/19	10/09/19
	Liberton/ Gilmerton	ALNWICKHILL / LIBERTON AREA		SGN - gas main renewal	Phased road closures of Liberton Drive, Hawkhead Crescent, Wolrige Road, Kenilworth Drive, Peveril Terrace, Claverhouse Road, Orchardhead Road, Mount Vernon Road, Kirkgate and Cadogan Road	22/04/19	08/09/19
	Liberton / Gilmerton	HOWDEN HALL ROAD	At Balmwell Terrace	BT - clearing blocked ducts and pulling cables	Lane closures	05/09/19	06/09/19
	Liberton / Gilmerton	OLD DALKEITH ROAD	At entrance to Inch Park	SGN - carriageway repairs	2-way temporary traffic lights	05/09/19	06/09/19
	Liberton / Gilmerton	LASSWADE ROAD	At Gracemount primary school	Scottish Water - manhole repairs	2-way temporary traffic lights	09/09/19	09/09/19
	Liberton / Gilmerton	LIBERTON ROAD	Between Gilmerton Road and Mid Liberton	Building contractors - snagging works at Good's Corner development	Lane closures / contraflow	09/09/19	12/09/19
	Liberton / Gilmerton	LASSWADE ROAD	At Captain's Road / Gilmerton Dykes Street	Scottish Water - manhole repairs x 3	4-way temporary traffic lights	10/09/19	10/09/19
	Liberton / Gilmerton	LASSWADE ROAD	At The Murrays	Scottish Water - manhole repairs	3-way temporary traffic lights	12/09/19	12/09/19
	Morningside	CANAAN LANE	Between Woodburn Terrace and Morningside Road	SGN - gas main renewal	Road closed, diversion signed via Cluny Avenue - Braid Avenue - Woodburn Terrace	22/07/19	08/09/19
	Morningside	WEST MORNINGSIDe AREA		BT - proving / unblocking ducts, cable installation	Lane and parking restrictions as signed, temporary traffic lights if needed. Affecting Craighouse Road & Gardens, Myreside Road & Court, Balcarres Street, Belhaven Terrace, Polwarth Terrace, Spylaw Road, Colinton Road, Merchiston Gardens, Bruce Street.	19/08/19	10/11/19

	Morningside	MARCHMONT AREA		BT - proving / unblocking ducts, cable installation	Lane and parking restrictions as signed, temporary traffic lights if needed. Affecting all or part of Marchmont Road & Crescent, Beaufort Road, Strathfillan Road, Strathearn Road & Place, Greenhill Place, Gardens & Terrace, Thirlestane Road, Warrender Park Road, Spottiswoode Road & Street, St Margaret's Road & Place, Whitehouse Loan, Hope Terrace, Blackford Road, Dick Place, Lauderdale Street, Arden Street.	26/08/19	17/11/19
	Morningside	POLWARTH CRESCENT	At Polwarth Gardens	Virgin Media - carriageway repairs	Off-peak 3-way temporary traffic lights	06/09/19	06/09/19
	Morningside	CANAAN LANE	At Newbattle Terrace	Scottish Water - ironwork repairs	Road closed	08/09/19	6am 09/09/19
	Pentland Hills	BRIDGE ROAD, BALERNO	From Main Street, along Lanark Road West to Somerville Road	Scottish Water - installation of new water main	Currently 3-way temporary traffic lights at Lanark Road West from 26/08/19 for 6 weeks; phase 7 - 2-way temporary traffic lights on Lanark Road West between Station Loan and Somerville Road.	20/05/19	21/12/19
	Pentland Hills	BRYCE ROAD		City of Edinburgh Council - carriageway resurfacing	Road closed to through traffic. Thompson Road and Bryce Gardens closed as required.	19/08/19	08/09/19
	Pentland Hills	COCKBURNHILL ROAD	Between Johnsburn Road and Bavelaw garage	City of Edinburgh Council - carriageway resurfacing	Road closed	21/08/19	30/09/19
	Pentland Hills	LANARK ROAD WEST	At Provost Haugh (adjacent to Sainsbury's garage)	SGN - gas leak repairs	2-way temporary traffic lights	05/09/19	TBC
	Portobello/ Craigmillar	BAILEYFIELD CRESCENT	Between Sir Harry Lauder Road and Fishwives' Causeway	Advance Construction - sewer replacement and road realignment	Road closed	10/09/18	10/09/19
	Portobello/ Craigmillar	BRIGHTON PLACE		City of Edinburgh Council - reconstruction of sett carriageway	Phase 2 of 4 - road closed to through traffic between Lee Crescent and Sandford Gardens.	25/09/18	29/11/19
	Portobello/ Craigmillar	BRUNSTANE ROAD	Between Brunstane Gardens and Joppa Station Place	City of Edinburgh Council - to facilitate traffic flow during Brighton Place works	Road closed to through traffic	10/03/19	17/11/19
	Portobello/ Craigmillar	DURHAM ROAD	Between Durham Road and Milton Road West	Building development works	Road closed, local diversion as signed	19/08/19	09/09/19
	Portobello/ Craigmillar	PORTOBELLO HIGH STREET		Parade	Rolling road closure Bellfield Street - Portobello High Street - Abercorn Terrace - Morton Street. 4.45pm - 6.30pm approximately.	07/09/19	07/09/19
	Sighthill/Gorgie	STENHOUSE MILL LANE	Footpath to Longstone Road	Urgent repairs to a unsafe building	Footpath closed to pedestrians and cyclists	27/06/19	January 2020
	Sighthill/Gorgie	GORGIE ROAD	At Wheatfield Street	BT - carriageway repairs	Temporary traffic lights, Wheatfield Street closed	08/09/19	08/09/19
	Sighthill/Gorgie	WEST APPROACH ROAD	At Roseburn Street / Westfield Road	Scottish Power - continuation of cable installation work from Roseburn to Westfield.	2-way temporary traffic lights, Roseburn Street closed.	09/09/19	30/09/19
	Sighthill/Gorgie	BANKHEAD AVENUE		City of Edinburgh Council - snagging works on carriageway surface	Road closed 7pm - 5am for 5 nights	09/09/19	14/09/19
	Sighthill/Gorgie	GORGIE ROAD	Between Alexander Drive and Westfield Road	Scottish Water - overnight manhole repairs	Lane closure in both directions. Bus stops closed, temporary stops as signed on street. 7pm - 7am	11/09/19	12/09/19
	Sighthill/Gorgie	GORGIE ROAD	At Robertson Avenue	Vodafone - overnight cabling work (7pm onwards)	4-way temporary traffic lights 7pm - 7am	11/09/19	12/09/19
	Southside/ Newington	GRANGE AREA		<u>SGN - gas main renewal (click cell for more details)</u>	Phased road closures of Grange Terrace, Oswald Road, Kilgraston Road, St Alban's Road and Dick Place. Parking restrictions as signed, temporary traffic lights as required.	30/06/18	13/10/19
	Southside / Newington	BLACKFORD AVENUE	Between Grange Loan and Blackford Bank	SGN - gas main renewal	Rolling programme with temporary traffic lights and side roads closed as required	15/08/19	03/12/19
	Southside / Newington	EAST CROSSCAUSEWAY	In its entirety, and Cowan's Close	City of Edinburgh Council - carriageway resurfacing	Road closed	19/08/19	01/11/19
	Southside / Newington	CRAIGMILLAR PARK	Wilton Road to Lady Road	SGN - gas main renewal	Craigmillar Park closed to southbound traffic and side roads closed as required. 3-way temporary traffic lights at Lady Road junction and Esslemont Road closed to westbound traffic from 23/09/19.	02/09/19	25/10/19

	Southside / Newington	NICOLSON STREET / HILL STREET		Cityfibre - cabling	Southbound lane closure from opposite Nicolson Square extending into and along Hill Place.	02/09/19	15/09/19
	Southside / Newington	CAMERON TOLL	East side of roundabout	Network Rail - bridge inspection	Lane closure to accommodate temporary walkway. 8pm - 10pm approximately	09/09/19	09/09/19
	Various Wards	MURRAYFIELD AREA		International rugby - Scotland v Georgie, kick-off 7.30pm	Post-match road closures affecting Roseburn area, A8 corridor and West Approach Road	06/09/19	06/09/19
<b>Trunk roads</b>							
		M8 (E)	At J3	Amey - carriageway resurfacing	Off-slip closed 8pm - 6.30am for 2 nights	10/09/19	12/09/19