

Roadworks & events report

Effective from 13th September 2019

For further information please contact the following:

Edinburgh and Midlothian contact CLARENCE on 0800 23 23 23

[Traffic Scotland - information on motorways and City Bypass](#)














[Forth Bridges](#)





[Transport for Edinburgh - Lothian Buses and Edinburgh Trams](#)

[Follow Edintravel on Twitter for regular updates](#)

[See details of Ward boundaries](#)

Entries are arranged by Ward and then by start date. Underlined entries contain links to maps or further information





new information in this version		 = temporary traffic lights in use	 = diversion in operation				
Ward	Street	Location	Description	Traffic Control	Start date	Finish date	
Almond	A90	Between Cramond Brig and north of Burnshot junction	City of Edinburgh Council - works associated with construction of new Burnshot Bridge	40mph speed restriction in both directions. Some lane / overnight road closures required during construction programme, dates TBA	26/04/19	April 2020	
Almond	QUEENSFERRY AREA		Cruise liner visits - click cell for schedule	Parking restrictions as signed on Newhalls Road, Hawes Brae and Hawes car park.	10/05/19	19/09/19	
	Almond	CRAMOND ROAD SOUTH	Main Street to Cramond Road North	SGN - gas main renewal	Rolling programme with 2/3-way temporary traffic lights. Starting at Quality Street roundabout and working northwards. East Barnton Gardens, Barnton Avenue, Silverknowes Gardens and Barnton Park closed as required.	01/07/19	31/10/19
Almond	B800	Between A89 and Lochend Road	Amev / Transport Scotland - bridge repairs at M9	One night-shift closure required, date TBA	26/08/19	TBC	
	Almond	STATION ROAD AREA, QUEENSFERRY & DALMENY		SGN - gas main renewal	Lane closures, temporary traffic lights and road closures as required - Burgess Road (from 02/09/19), The Loan (from 09/09/19), Station Road, Morison Gardens, Ashburnam Road, Kirkliston Road, Loch Road and High Street.	02/09/19	06/12/19
Almond	INGLISTON AREA		Events at Royal Highland Centre Pretty Muddy race (9am - 6pm Saturday) and EH-1 music event (midday - midnight Saturday)	Hallyards Road closed at A8, event traffic management in place around the venue.	8pm 13/09/19	6am 16/09/19	
	Almond	MAIN STREET, KIRKLISTON	Between Kirkliston crossroads and Manse Road	BT - cabling work	Temporary traffic lights	15/09/19	16/09/19
City Centre	LEITH STREET / PICARDY AREA		St James redevelopment works	Varying lane closures and contraflow arrangements. St James' Place, Cathedral Lane and St James' car parks closed. Alterations to lane layout on all approaches to Picardy roundabout as work progresses	04/01/16	Ongoing	
	City Centre	WEST REGISTER STREET	Between St Andrew Square and Register Place (at Café Royal)	Building demolition / development	Road closed to through traffic	25/04/16	Ongoing
City Centre	KING'S STABLES ROAD	Between Lady Wynd and King's Stables Lane	Building demolition and redevelopment	Varying arrangements including lane closures, parking restrictions and temporary traffic lights as required	23/09/17	September 2019	
	City Centre	CALTON ROAD	Between Waverley station access and New Street	Unsafe rock face, restrictions in place to provide safety zone	Temporary traffic lights.		Late 2019
City Centre	YORK PLACE	At Broughton Street	Laing O'Rourke - construction of new footway layout as part of St James' / East End redevelopment	No left turn into Broughton Street as part of new Picardy area road layout. Diagonal pedestrian crossing between east end of tram stop and The Street permanently closed from 08/04/19.	11/02/19	Ongoing	
	City Centre	ROSE STREET	Between Hanover Street and Frederick Street	City of Edinburgh Council - public space improvements including laying of new setts	Various lane and road closures as signed on-street (works resume 02/09/19 after Festival break)	06/05/19	03/04/20
	City Centre	UNION STREET	Between Forth Street and Gayfield Street	Building development	Road closed to through traffic	01/07/19	06/10/19
	City Centre	EAST SCOTLAND STREET LANE		SGN - upgrade to Bellevue area gas main	Road closed	12/08/19	13/09/19
	City Centre	DRUMMOND PLACE	Between Great King Street and Scotland Street	SGN - upgrade to Bellevue area gas main	Road closed	19/08/19	27/09/19
City Centre	LEITH WALK	At Picardy	Laing O'Rourke - new traffic layout	All northbound traffic from York Place will transfer to new carriageway on Picardy Place, temporary traffic lights at Picardy Place / Leith Walk until late September. Temporary pedestrian crossing at Greenside Lane removed, new permanent crossing operational.	7am 25/08/19		
	City Centre	BELLEVUE CRESCENT		SGN - upgrade to Bellevue area gas main	Road closed	02/09/19	04/10/19
City Centre	SOUTH BRIDGE	At High Street (Tron) junction	To accommodate scaffolding for refurbishment of Tron Kirk	Citybound lane closure.	02/09/19	mid-October TBC	
	City Centre	SOUTH COLLEGE STREET		Film production	South College Street and West College Street closed (except for access to Festival Theatre delivery bays).	6am 06/09/19	8pm 23/09/19

	City Centre	BROUGHTON STREET	In its entirety	Laing O'Rourke - surfacing / levelling at York Place junction; City of Edinburgh Council - nightshift carriageway resurfacing	Road closed at York Place for the duration. Road closed in its entirety (and adjoining roads closed) 6pm - 4am on Tuesday, Wednesday, Thursday and Friday nights (10th - 13th)	6am 09/09/19	6am 19/09/19
	City Centre	FOUNTAINBRIDGE	Between Ponton Street and Gardner's Crescent	Safety measures following building fire	Road closed	10/09/19	TBC
	City Centre	LOTHIAN ROAD	At Morrison Street (outside Odeon)	Scottish Power - cable repairs	Lane closures to accommodate temporary walkway - citybound Lothian Road and lane 4 on Morrison Street	10/09/19	TBC
	City Centre	CANNING STREET	Between Atholl Crescent Lane and Canning Street Lane	Scottish Power - cable repairs	Road closed	12/09/19	16/09/19 TBC
	City Centre	COCKBURN STREET		Film production	Road closed to vehicle traffic 6am 12/09/19 - 10pm 15/09/19 and closed to pedestrians 8am - 6pm 14/09/19. Pedestrian closure on 22/09/19 *no longer required*.	12/09/19	15/09/19
	City Centre	CALTON ROAD	Between Lochend Close and Old Tolbooth Wynd	Placement of site cabins	Road closed 8pm - midnight	13/09/19	13/09/19
	City Centre	GEORGE STREET		Film production	George Street closed between Charlotte Square and Frederick Street, Castle Street and North Castle Street closed at George Street.	6am 15/09/19	10pm 16/09/19
	City Centre	HIGH STREET		Edinburgh Riding of the Marches	High Street / Lawnmarket closed between George IV Bridge and North Bridge; Parliament Square and St Giles' Street closed. 12.30pm - 6pm	15/09/19	15/09/19
	City Centre	CANONGATE		Edinburgh Riding of the Marches	Canongate (and adjoining closes), Horse Wynd, Cranston Street and New Street closed. 2.30pm - 6pm	15/09/19	15/09/19
	City Centre	THISTLE STREET NORTH LANE	At its eastern junction with Thistle Street	Telecomms company - network repairs	Road closed	15/09/19	15/09/19
	City Centre	GRINDLAY STREET COURT	Southwards from Grindlay Street	Cityfibre - cable connections	Road closed	16/09/19	18/09/19
	City Centre	JOHNSTON TERRACE	At Castle Wynd North	Scottish Water - pipe renewal	Lane closures and priority boards (priority for westbound traffic)	16/09/19	20/09/19
	City Centre	NEW STREET	Between East Market Street and Canongate	SGN - valve replacement	Road closed	16/09/19	20/09/19
	City Centre	CHAMBERS STREET		Film production	Chambers Street and Guthrie Street closed 6am - 10pm	17/09/19	17/09/19
	City Centre	COWGATE	In its entirety	Film production	Road closed 5am - midday	21/09/19	21/09/19
	City Centre	HIGH STREET	Between North Bridge and John Knox House	Cityfibre - cable connections	Road closed to eastbound traffic, no right turn out of Blackfriars Street	21/09/19	22/09/19
	City Centre	REGENT ROAD		Film production	Road closed 6am - 10pm	21/09/19	21/09/19
	City Centre	KING'S STABLES ROAD		FLY open-air music event in Princes Street Gardens	King's Stables Road closed between Lothian Road and bridge at Johnston Terrace, 9.45pm - 10.30pm each night.	21/09/19	22/09/19
	City Centre	MOUND		Film production	Mound, Mound Place and Ramsay Lane closed. Market Street and North Bank Street traffic held for short periods as required. 6am - 1pm	22/09/19	22/09/19
	City Centre	CENTRAL EDINBURGH		HSBC Let's Ride event	Road closures. Johnstone Terrace - Lady Lawson Street - Lauriston Gardens - Melville Drive - Buccleuch Street - Potterow - Bristo Place - George IV Bridge loop plus Chambers Street, Lauriston Place and Victoria Street. 9.30am - 4pm	22/09/19	22/09/19
	City Centre	QUEENSFERRY STREET	At Randolph Cliff	Scottish Water - excavation to locate sunken valve	Citybound lane closure	22/09/19	22/09/19
	City Centre	SOUTH ST ANDREW STREET	Between Princes Street and St Andrew Square	Cabling work by Siemens for Edinburgh Trams	Road and footways closed 11.30pm - 5am	22/09/19	23/09/19
	Colinton / Fairmilehead	OXGANGS ROAD	At Fairmilehead crossroads	BT - installation of cable ducting	4-way temporary traffic lights	21/09/19	21/09/19
	Corstorphine / Murrayfield	ROSEBURN STREET	Working from Roseburn Avenue to West Approach Road	Scottish Power - installation of new cables	Rolling programme with temporary traffic lights. Roseburn Street closed at West Approach Road 09 - 30/09/19.	29/07/19	30/09/19

	Corstorphine / Murrayfield	CAMPBELL ROAD	At Campbell Avenue	Scottish Power - cable work	Road closed	28/08/19	13/09/19
	Corstorphine / Murrayfield	LADYWELL AVENUE	Between Castle Avenue and Broomhall Avenue	Scottish Water - sewer connection at development site	Road closed. Broomlea Crescent, Broomhall Crescent, Broomhall Avenue and Kirklands closed at Ladywell Avenue	02/09/19	13/09/19
	Corstorphine / Murrayfield	ST JOHN'S ROAD	Between Station Road and St John's Terrace	Scottish Water - repairs to burst pipe	Contraflow. Westbound bus stop at Station Road closed, temporary stop as signed	04/09/19	TBC
	Corstorphine / Murrayfield	ST JOHN'S ROAD / CORSTORPHINE ROAD	Between Pinkhill and Kirk Loan (working westwards)	SGN - gas main renewal	Lane closures / contraflow. Belgrave Road and Station Road closed as required (Station Road likely to be early February)	09/09/19	27/03/20
	Corstorphine / Murrayfield	BELMONT GARDENS	At Ellersly Road	BT - clearing blocked cable ducts	Belmont Gardens closed at Ellersly Road, lane closures citybound Corstorphine Road and both ways on Ellersly Road	14/09/19	15/09/19
	Corstorphine / Murrayfield	GARSCUBE TERRACE	At Ravelston Dykes	Scottish Water - ironwork repairs	Road closed	15/09/19	15/09/19
	Craigtoun / Duddingston	LONDON ROAD	At Meadowbank retail park	Upgrade works at existing telecomms site	Eastbound lane closure	02/09/19	16/09/19
	Craigtoun / Duddingston	FISHWIVES' CAUSEWAY	Eastwards from Moira Terrace Lane	Clancy Docwra - cable installation for Scottish Power	Road closed (pedestrian access maintained)	13/09/19	17/09/19
	Craigtoun / Duddingston	QUEEN'S DRIVE	In its entirety	Edinburgh Riding of the Marches	Road closed 2.30pm - 6pm. High Road section closed 8.30am - 1pm	15/09/19	15/09/19
	Craigtoun / Duddingston	RESTALRIG AVENUE	At Marionville Avenue	Scottish Power - cabling (rescheduled from 09/09/19)	3-way temporary traffic lights. Existing one-way order on Restalrig Road South (The Village) reversed	17/09/19	11/10/19
	Craigtoun / Duddingston	QUEEN'S DRIVE	Between Holyrood Gait and Holyrood Park Road	Outdoor learning event	Road closed 9.30am - 3pm each day	18/09/19	19/09/19
	Craigtoun / Duddingston	QUEEN'S DRIVE		Climate change event	Queen's Drive closed between Duke's Walk and roundabout at Scottish Parliament and between Holyrood Gait and Holyrood Park Road (Gallop Glen section)	20/09/19	20/09/19
	Drum Brae / Gyle	DRUM BRAE DRIVE	Service road between Clermiston Gardens and Clermiston Place	City of Edinburgh Council - carriageway repairs	Road closed	16/09/19	20/09/19
	Forth	BOSWALL PARKWAY	Between Crewe Crescent and Royston Mains Road	Works for new housing development	2-way temporary traffic lights	02/09/19	15/09/19
	Forth	CREWE ROAD NORTH	At Pilton Avenue	Scottish Power - new supply connection	2-way temporary traffic lights	09/09/19	20/09/19
	Forth	FERRY ROAD	Westbound approach to Crewe Toll	Maintenance work on O2 cabinet	Lane closure to accommodate temporary walkway	15/09/19	15/09/19
	Forth	EAST TRINITY ROAD	At Laverockbank Terrace	BT - clearing blocked cable ducts	3-way temporary traffic lights	16/09/19	17/09/19
	Forth	ROYSTON MAINS ROAD	At Boswall Parkway	Scottish Water - manhole repairs	Road closed to northbound traffic	17/09/19	17/09/19
	Forth	WARDIEBURN TERRACE	At Wardieburn Street West	Scottish Water - manhole repairs	4-way temporary traffic lights	18/09/19	19/09/19
	Fountainbridge/ Craiglockhart	POLWARTH TERRACE	At Ashley Terrace	SGN - carriageway repairs	4-way temporary traffic lights	13/09/19	8am 15/09/19
	Fountainbridge/ Craiglockhart	LANARK ROAD	At Water of Leith visitor centre	Scottish Water - manhole repairs	2-way temporary traffic lights (eastbound carriageway closed, all traffic to use westbound carriageway)	22/09/19	22/09/19
	Inverleith	<u>WATER OF LEITH PATH AT DEAN VILLAGE</u>		Landslip	Path closed beneath Dean cemetery	April 2013	Ongoing
	Inverleith	ORCHARD BRAE AREA		City of Edinburgh Council - carriageway resurfacing	Orchard Brae Gardens, Orchard Brae Gardens West and Orchard Brae Avenue closed in turn.	05/05/19	08/11/19
	Inverleith	CANON LANE		SGN - gas main connection	Road closed to through traffic	11/09/19	26/09/19

	Inverleith	HENDERSON ROW	At Edinburgh Academy	SGN - new gas service	2-way temporary traffic lights	11/09/19	14/09/19
	Inverleith	HENDERSON ROW	At Dundas Street / Brandon Street	BT - manhole repairs	4-way temporary traffic lights	15/09/19	15/09/19
	Inverleith	HILLHOUSE ROAD	Blackhall library to side of Tom Farmer's Autocare	Upgrade works at existing telecomms site	Citybound lane closure	15/09/19	15/09/19
	Inverleith	GROATHILL ROAD SOUTH	At th Telford Path bridge	SGN - new gas supply	Temporary traffic lights	16/09/19	27/09/19
	Inverleith	QUEENSFERRY ROAD	Between Orchard Drive and Queensferry Terrace	SGN - gas main renewal	Various arrangements comprising lane closures / contraflows and temporary traffic lights. Queensferry Terrace and Belford Avenue closed from 14/10/19 for 2 weeks (half term), Orchard Road and Orchard Road South closed early November.	16/09/19	20/12/19
	Inverleith	ST STEPHEN STREET		Film production	St Vincent Street / St Stephen Street closed between Great King Street and Clarence Street	6am 22/09/19	10pm 23/09/19
	Leith	NEWHAVEN		Cruise liner visits - click cell for schedule	Parking restrictions as signed on Newhaven Place and Pier Place.	17/04/19	23/09/19
	Leith	DUKE STREET		Boys' Brigade parade	Brief rolling road closure Duncan place - Duke between 9.30am and 10.15am	22/09/19	22/09/19
	Leith Walk	EASTER ROAD	At Duke Street / East Hermitage Place	City of Edinburgh Council - junction redesign (replacement of roundabout with signalised junction)	Narrow lanes Easter Road and Duke Street approaches to begin with	29/07/19	8 weeks
	Leith Walk	LONDON ROAD	Between Easter Road and Montrose Terrace	SGN - gas main renewal	4-way temporary traffic lights at Easter Road (estimated until 27/09/19) then working eastwards with lane closures / contraflow at Montrose Terrace	02/09/19	31/10/19
	Leith Walk	DALMENY STREET	Dickson Street to Easter Road	Scottish Power - cabling	Road closed to eastbound traffic	03/09/19	23/09/19
	Leith Walk	BONNINGTON ROAD	Between Anderson Place and Breadalbane Street	Scottish Water - repairs to burst pipe	Temporary traffic lights	10/09/19	TBC
	Leith Walk	DRYDEN STREET	Hawthornden Place to Pilrig Street	Scottish Power - cabling	Road closed to eastbound traffic (no exit to Pilrig Street)	12/09/19	27/09/19
	Leith Walk	BONNINGTON ROAD		City of Edinburgh Council - carriageway resurfacing	Road closed (in sections) from 6pm each week night. Phase 1 - Great Junction Street to Tennant Street, 3-4 nights	16/09/19	28/09/19
	Leith Walk	NEWHAVEN ROAD	Between Elizafield and Graham Street	City of Edinburgh Council - renewal of two traffic islands	Off-peak 2-way temporary traffic lights	17/09/19	20/09/19
	Leith Walk	EASTER ROAD STADIUM		Hibs v Hearts, kick-off 3pm	Local road closures and parking restrictions	22/09/19	22/09/19
	Liberton / Gilmerton	ALNWICKHILL ROAD	At Coulter Crescent	BT - cabling work	Temporary traffic lights 7pm - 7am for 2 nights	16/09/19	18/09/19
	Liberton / Gilmerton	FROGSTON ROAD EAST	From Mortonhall Park Gardens to Greenwell Wynd	BT - cabling work	Temporary traffic lights 7pm - 7am for 2 nights	16/09/19	18/09/19
	Morningside	WEST MORNINGSIDE AREA		BT - proving / unblocking ducts, cable installation	Lane and parking restrictions as signed, temporary traffic lights if needed. Affecting Craighouse Road & Gardens, Myreside Road & Court, Balcarres Street, Belhaven Terrace, Polwarth Terrace, Spylaw Road, Colinton Road, Merchiston Gardens, Bruce Street.	19/08/19	10/11/19
	Morningside	MARCHMONT AREA		BT - proving / unblocking ducts, cable installation	Lane and parking restrictions as signed, temporary traffic lights if needed. Affecting all or part of Marchmont Road & Crescent, Beaufort Road, Strathfillan Road, Strathearn Road & Place, Greenhill Place, Gardens & Terrace, Thirlestane Road, Warrender Park Road, Spottiswoode Road & Street, St Margaret's Road & Place, Whitehouse Loan, Hope Terrace, Blackford Road, Dick Place, Lauderdale Street, Arden Street.	26/08/19	17/11/19

	Morningside	COLINTON ROAD	At Gray's Loan	Scottish Water - ironwork repairs	3-way temporary traffic lights, Gray's Loan and Merchiston Gardens closed	22/09/19	22/09/19
	Pentland Hills	BRIDGE ROAD, BALERNO	From Main Street, along Lanark Road West to Somerville Road	Scottish Water - installation of new water main	Currently 3-way temporary traffic lights at Lanark Road West from 26/08/19 for 6 weeks; phase 7 - 2-way temporary traffic lights on Lanark Road West between Station Loan and Somerville Road.	20/05/19	21/12/19
	Pentland Hills	COCKBURNHILL ROAD	Between Johnsburn Road and Bavelaw garage	City of Edinburgh Council - carriageway resurfacing	Road closed	21/08/19	30/09/19
	Pentland Hills	CLIFTON ROAD	Between Overshiel Farm and West Lothian boundary	City of Edinburgh Council - carriageway resurfacing	Road closed	16/09/19	20/09/19
	Portobello/ Craigmillar	BAILEYFIELD CRESCENT	Between Sir Harry Lauder Road and Fishwives' Causeway	Advance Construction - sewer replacement and road realignment	Road closed	10/09/18	TBC
	Portobello/ Craigmillar	BRIGHTON PLACE		City of Edinburgh Council - reconstruction of sett carriageway	Phase 2 of 4 - road closed to through traffic between Lee Crescent and Sandford Gardens.	25/09/18	29/11/19
	Portobello/ Craigmillar	BRUNSTANE ROAD	Between Brunstane Gardens and Joppa Station Place	City of Edinburgh Council - to facilitate traffic flow during Brighton Place works	Road closed to through traffic	10/03/19	17/11/19
	Sighthill/Gorgie	STENHOUSE MILL LANE	Footpath to Longstone Road	Urgent repairs to a unsafe building	Footpath closed to pedestrians and cyclists	27/06/19	January 2020
	Sighthill/Gorgie	WEST APPROACH ROAD	At Roseburn Street / Westfield Road	Scottish Power - continuation of cable installation work from Roseburn to Westfield.	2-way temporary traffic lights, Roseburn Street closed.	09/09/19	30/09/19
	Sighthill/Gorgie	BANKHEAD AVENUE		City of Edinburgh Council - snagging works on carriageway surface	Road closed 7pm - 5am for 5 nights	09/09/19	14/09/19
	Sighthill/Gorgie	TYNECASTLE		Hearts v Motherwell, kick-off 3pm	Mcleod Street closed, Gorgie area parking restrictions as signed	14/09/19	14/09/19
	Sighthill/Gorgie	MCLEOD STREET	Outside Tynecastle High School	Cityfibre - cabling	Temporary traffic lights	19/09/19	23/09/19
	Sighthill/Gorgie	SAUGHTON ROAD	At Stenhouse Drive / Saughton Road North / Broomhouse Drive	Cityfibre - cable and ducting installation	4-way temporary traffic lights	21/09/19	22/09/19
	Southside/ Newington	GRANGE AREA		SGN - gas main renewal (click cell for more details)	Phased road closures of Grange Terrace, Oswald Road, Kilgraston Road, St Alban's Road and Dick Place. Parking restrictions as signed, temporary traffic lights as required.	30/06/18	13/10/19
	Southside / Newington	BLACKFORD AVENUE	Between Grange Loan and Blackford Bank	SGN - gas main renewal	Rolling programme with temporary traffic lights and side roads closed as required	15/08/19	03/12/19
	Southside / Newington	EAST CROSSCAUSEWAY	In its entirety, and Cowan's Close	City of Edinburgh Council - carriageway resurfacing	Road closed	19/08/19	01/11/19
	Southside / Newington	CRAIGMILLAR PARK	Wilton Road to Lady Road	SGN - gas main renewal	Craigmillar Park closed to southbound traffic and side roads closed as required. Next phase now expected 17/09/19 (previously 23/09) 3-way temporary traffic lights at Lady Road junction and Esslemont Road closed to westbound traffic.	02/09/19	25/10/19
	Southside / Newington	NICOLSON STREET / HILL STREET		Cityfibre - cabling	Southbound lane closure from opposite Nicolson Square extending into and along Hill Place.	02/09/19	15/09/19
	Southside / Newington	GEORGE SQUARE		Edinburgh University Open Day	North and east sides of George Square closed 8am - 4pm	21/09/19	21/09/19
	Various Wards	NORTH WEST EDINBURGH		City of Edinburgh Council - carriageway repairs programme	Restricted access and parking restrictions as signed on Orchard Terrace, Ochil Court, Primrose Gardens, Silverknowes Road East, Silverknowes Southway, Silverknowes View, Stewart Clark Road, Almond Grove, Braepark Road, Echline Park, Inverkeith Avenue and Main Street. 1-2 days work within the dates shown.	15/09/19	26/09/19
	West Lothian	B7015 East Calder	Between Camps industrial estate and A71	West Lothian Council - carriageway resurfacing	Road closed	16/09/19	10/11/19

Trunk roads							
		A1 (S)	Dolphingstone to Bankton	Amey - carriageway resurfacing	Road closed 8pm - 6am for 4 nights	13/09/19	17/09/19
		CITY BYPASS (E)	Slip from Hermiston Gait to A71	Amey - drainage works	Road closed 8pm - 6.30am each night	15/09/19	21/09/19
		M8	At J4	Amey - concrete repairs, installation of combined drainage, waterproofing, central barrier replacement, joint replacement and carriageway surfacing	Eastbound and westbound M8 closed 8pm - 6am for 5 nights from 16/09/19 for preparatory works.	16/09/19	09/12/19
		CITY BYPASS (E)	At Lasswade junction	Amey - carriageway resurfacing	Off-slip closed 8pm - 6.30am	19/09/19	20/09/19