

## Roadworks & events report

**Effective from 27th September 2019**

---

**For further information please contact the following:**

Edinburgh and Midlothian contact CLARENCE on 0800 23 23 23

[Traffic Scotland - information on motorways and City Bypass](#)



















[Forth Bridges](#)

[Transport for Edinburgh - Lothian Buses and Edinburgh Trams](#)

[Follow Edintravel on Twitter for regular updates](#)

[See details of Ward boundaries](#)

Entries are arranged by Ward and then by start date. Underlined entries contain links to maps or further information









new information in this version		 = temporary traffic lights in use	 = diversion in operation				
Ward	Street	Location	Description	Traffic Control	Start date	Finish date	
Almond	A90	Between Cramond Brig and north of Burnshot junction	City of Edinburgh Council - construction of new Burnshot Bridge	40mph speed restriction in both directions. Some lane / overnight road closures required during construction programme, dates TBA. Full closure of A90 proposed for weekend of 18 - 20/10/19 with traffic diverted via Burnshot off- and on-slips	26/04/19	April 2020	
	Almond	CRAMOND ROAD SOUTH	Main Street to Cramond Road North	SGN - gas main renewal	Rolling programme with 2/3-way temporary traffic lights. Starting at Quality Street roundabout and working northwards. East Barnton Gardens, Barnton Avenue, Silverknowes Gardens and Barnton Park closed as required.	01/07/19	31/10/19
	Almond	STATION ROAD AREA, QUEENSFERRY & DALMENY		SGN - gas main renewal	Lane closures, temporary traffic lights and road closures as required - Burgess Road, The Loan, Station Road, Morison Gardens, Ashburnam Road, Kirkliston Road, Loch Road and High Street.	02/09/19	06/12/19
	Almond	MAIN STREET, DAVIDSON'S MAINS	At The Green (west leg)	SGN - new gas service	Temporary traffic lights	25/09/19	30/09/19
	Almond	HIGH STREET AREA, QUEENSFERRY		Big Parade of Children's Organisations	Rolling road closure 2.15pm - 3pm Newhalls Road - High Street - Hopetoun Road - Shore Road	29/09/19	29/09/19
	Almond	RODDINGLAW ROAD	Between Gogarstone Road and entrance to Gogarburn Golf Club	Scottish Power - replacement of overhead cables	Road closed. Lengthy diversion via Gogarmuir Road - Ransfield Road - Dalmahoy Road - Ratho Main Street - Baird Road - Freeland Road. 6am - 10pm	06/10/19	06/10/19
	City Centre	LEITH STREET / PICARDY AREA		St James redevelopment works	Varying lane closures and contraflow arrangements. St James' Place, Cathedral Lane and St James' car parks closed. Alterations to lane layout on all approaches to Picardy roundabout as work progresses	04/01/16	Ongoing
	City Centre	WEST REGISTER STREET	Between St Andrew Square and Register Place (at Café Royal)	Building demolition / development	Road closed to through traffic	25/04/16	Ongoing
	City Centre	KING'S STABLES ROAD	Between Lady Wynd and King's Stables Lane	Building demolition and redevelopment	Varying arrangements including lane closures, parking restrictions and temporary traffic lights as required	23/09/17	September 2019
	City Centre	CALTON ROAD	Between Waverley station access and New Street	Unsafe rock face, restrictions in place to provide safety zone	Temporary traffic lights.		Late 2019
	City Centre	ROSE STREET	Between Hanover Street and Frederick Street	City of Edinburgh Council - public space improvements including laying of new setts	Various lane and road closures as signed on-street (works resume 02/09/19 after Festival break)	06/05/19	03/04/20
	City Centre	UNION STREET	Between Forth Street and Gayfield Street	Building development	Road closed to through traffic	01/07/19	06/10/19
	City Centre	EAST SCOTLAND STREET LANE		SGN - upgrade to Bellevue area gas main	Road closed	12/08/19	TBC
	City Centre	DRUMMOND PLACE	Between Great King Street and Scotland Street	SGN - upgrade to Bellevue area gas main	Road closed	19/08/19	Late October
	City Centre	BELLEVUE CRESCENT		SGN - upgrade to Bellevue area gas main	Road closed	02/09/19	04/10/19
	City Centre	SOUTH BRIDGE	At High Street (Tron) junction	To accommodate scaffolding for refurbishment of Tron Kirk	Citybound lane closure.	02/09/19	mid-October TBC
	City Centre	FOUNTAINBRIDGE	Between Ponton Street and Gardner's Crescent	Safety measures following building fire	Road closed	10/09/19	TBC
	City Centre	CANNING STREET	Between Atholl Crescent Lane and Canning Street Lane	Scottish Power - cable repairs	Road closed	12/09/19	01/10/19
	City Centre	NEW STREET	Between East Market Street and Canongate	SGN - valve replacement	Road closed	16/09/19	30/09/19
	City Centre	BELLEVUE	Between East Claremont Street and Bellevue Place	SGN - upgrade to Bellevue area gas main	Road closed. No exit from East Claremont Street (left turn in remains open)	23/09/19	18/10/19
	City Centre	LEITH WALK	Baxter's Place (between London Road and Greenside lane)	Scottish Water - valve and manhole repairs	Citybound lane closure	24/09/19	Ongoing
	City Centre	ROSE STREET NORTH LANE	Section between Hanover Street and South St David Street, west leg	Cityfibre - cable connection	Road closed	26/09/19	30/09/19

Start dates indicate earliest anticipated start.  
Finish dates represent formal notice periods - works may finish earlier or be extended.

	City Centre	SOUTH CHARLOTTE STREET	At Rose Street	Clancy Docwra - repairs to burst water pipe	Excavation in centre of carriageway, reduced to one lane each way	26/09/19	TBC
	City Centre	GEORGE STREET	Between Hanover Street and St Andrew Square	Lothian Buses centenary display	Road closed 12pm - 4pm	29/09/19	29/09/19
	City Centre	HILL STREET		Cityfibre - cable connection	Road closed to through traffic, diversion via Hill Street South Lane	30/09/19	04/10/19
	City Centre	YORK PLACE	At Broughton Street	Laing O'Rourke - carriageway surfacing	York Place closed eastbound and Broughton Street closed 7.30pm - 6.30am for 4 nights	30/09/19	04/10/19
	City Centre	ALBANY STREET		Film production	Albany Street closed between Dublin Street and Albany Lane. Dublin Street and Abercromby Place traffic held for short periods as required. 2pm - 9pm each day.	01/10/19	03/10/19
	City Centre	VICTORIA STREET		Film production	Grassmarket (service road), West Bow and Victoria Street traffic held for short periods as required. 7am - 2pm each day.	02/10/19	03/10/19
	City Centre	HIGH STREET		Film production	High Street / Lawnmarket closed between George IV Bridge and Cockburn Street, St Giles' Street closed. 10am - 6.30pm each day	03/10/19	04/10/19
	City Centre	LAWNMARKET		Film production	Lawnmarket, Castlehill and Johnston Terrace traffic held for short periods as required. 4pm - 6pm each day.	03/10/19	04/10/19
	City Centre	YORK PLACE		Laing O'Rourke - carriageway works and removal of traffic island as part of St James' development project	York Place reduced to one lane in each direction, Elder Street closed, midnight - 4.30am	04/10/19	04/10/19
	City Centre	CENTRAL EDINBURGH		March	Road closures - Queen's Drive, Horse Wynd, Abbeyhill - Canongate, New Street, High Street (traffic on North / South Bridge held by Police), Lawnmarket, George IV Bridge, Forrest Road, Potterrow, Teviot Place, Lauriston Place. 12.30pm - 6.30pm	05/10/19	05/10/19
	City Centre	CENTRAL EDINBURGH		<u>Open Streets Day</u>	City centre road closures first Sunday of each month. Castlehill, Lawnmarket, High Street, St Giles' Street, Cockburn Street, Niddry Street, Blackfriars Street, Canongate, Cranston Street, New Street, Victoria Street closed except for cyclists, blue badge holders and event vehicles. 10am - 6pm	06/10/19	06/10/19
	City Centre	MOUND PLACE		Film production	St Giles' Street, Mound Place and Ramsay Lane closed 6pm - 8.30am on Sunday and Tuesday nights.	06/10/19	09/10/19
	City Centre	LAWNMARKET		Film production	Johnston Terrace / Castlehill / Lawnmarket closed between Granny's Green Steps and George IV Bridge, 6pm - 7am on Sunday and Tuesday nights.	06/10/19	09/10/19
	City Centre	MARKET STREET		Film production	Market Street closed between Mound and Waverley Bridge 8pm - 5.30am and Sunday and Tuesday nights.	06/10/19	09/10/19
	Colinton / Fairmilehead	BONALY ROAD	At Torduff Road	Scottish Power - emergency cable repairs	Temporary traffic lights	17/09/19	TBC
	Colinton / Fairmilehead	OXGANGS ROAD NORTH	Between Colinton Mains Terrace and Colinton Mains Place	BT - clearing blocked cable ducts	Temporary traffic lights	28/09/19	29/09/19
	Colinton / Fairmilehead	REDFORD BANK, NEUK and PLACE, SWANSTON VIEW, WINTON DRIVE		City of Edinburgh Council - carriageway repairs programme	Restricted access and parking restrictions as signed. 1-2 days per location within the dates specified	27/09/19	03/10/19
	Colinton / Fairmilehead	COLINTON MAINS DRIVE	At Colinton Mains Green	BT - clearing blocked cable ducts	3-way temporary traffic lights	30/09/19	02/10/19
	Corstorphine / Murrayfield	ROSEBURN STREET	Working from Roseburn Avenue to West Approach Road	Scottish Power - installation of new cables	Rolling programme with temporary traffic lights. Roseburn Street closed at West Approach Road.	29/07/19	14/10/19
	Corstorphine / Murrayfield	ST JOHN'S ROAD / CORSTORPHINE ROAD	Between Pinkhill and Kirk Loan (working westwards)	SGN - gas main renewal	Lane closures / contraflow. Belgrave Road and Station Road closed as required (Station Road likely to be early February)	09/09/19	27/03/20
	Corstorphine / Murrayfield	KAIMES ROAD and MANSE ROAD		City of Edinburgh Council - carriageway repairs programme	Restricted access and parking restrictions as signed. 1-2 days per location within the dates specified	26/09/19	30/09/19
	Craigentinny/ Duddingston	RESTALRIG AVENUE	At Marionville Avenue	Scottish Power - cabling	3-way temporary traffic lights. Existing one-way order on Restalrig Road South (The Village) reversed	17/09/19	11/10/19

	Craightonny/ Duddingston	QUEEN'S DRIVE		Film production	Queen's Drive / Duke's Walk closed between Meadowbank and Holyrood roundabout (at the Scottish Parliament) 4am - 9pm	30/09/19	30/09/19
	Craightonny/ Duddingston	CRAIGENTINNY AVENUE, RESTALRIG SQUARE		City of Edinburgh Council - carriageway repairs scheme	Restricted access, parking restrictions as signed. 1-2 days per location between the dates specified	01/10/19	07/10/19
	Drum Brae / Gyle	CLERMISTON ROAD NORTH	At Queensferry Road	Cityfibre - installation of cables and ducting	Road closed	23/09/19	14/10/19
	Forth	BOSWALL PARKWAY	At Crewe Bank	Development project	Temporary traffic lights		TBC
	Forth	MUIRHOUSE LOAN	At Muirhouse Drive	Scottish Power - cable works	Road closed	18/09/19	27/09/19
	Fountainbridge/ Craiglockhart	HARRISON ROAD	Working from Slateford Road to the canal bridge	SGN - gas main renewal	Harrison Road closed and 3-way temporary traffic lights at Slateford Road for 5-6 weeks then working southwards with temporary traffic lights. Harrison Gardens and West Bryson Road closed as required.	23/09/19	20/12/19
	Fountainbridge/ Craiglockhart	COLINTON ROAD	At the Kilted Pig	Scottish Water - sewer survey and clean	Lane closures and stop / go boards	29/09/19	29/09/19
	Fountainbridge/ Craiglockhart	ALLAN PARK GARDENS		City of Edinburgh Council - carriageway repairs scheme	Restricted access, parking restrictions as signed. 1-2 days work between the dates specified	30/09/19	03/10/19
	Fountainbridge/ Craiglockhart	FOUNTAINBRIDGE	At Gilmore Park	Scottish Water - valve repairs	3-way temporary traffic lights	30/09/19	7am 01/10/19
	Fountainbridge/ Craiglockhart	DUNDEE STREET	At Viewforth	Scottish Water - carriageway repairs	3-way temporary traffic lights, Viewforth closed	03/10/19	6am 04/10/19
	Fountainbridge/ Craiglockhart	COLINTON ROAD	At Meggetland Terrace	BT - carriageway repairs	2-way temporary traffic lights	06/10/19	06/10/19
	Inverleith	<u>WATER OF LEITH PATH AT DEAN VILLAGE</u>		Landslip	Path closed beneath Dean cemetery	April 2013	Ongoing
	Inverleith	ORCHARD BRAE AREA		City of Edinburgh Council - carriageway resurfacing	Orchard Brae Gardens, Orchard Brae Gardens West and Orchard Brae Avenue closed in turn.	05/05/19	08/11/19
	Inverleith	QUEENSFERRY ROAD	Between Orchard Drive and Queensferry Terrace	SGN - gas main renewal	Various arrangements comprising lane closures / contraflows and temporary traffic lights. Orchard Road and Orchard Road South closed from Saturday 28/09/19 for around 10 days then Queensferry Terrace and Belford Avenue closed from 14/10/19 for 2 weeks (half term)	16/09/19	20/12/19
	Leith	LINKS GARDENS LANE	At Links Gardens	BT - cabling	Road closed	25/09/19	27/09/19
	Leith	LINDSAY ROAD		Film production	Parking suspensions only (as signed on street) - recessed bays on north side of Pier Place at Loch Fyne and west side of Newhaven Place between Goosander Place and Sandpiper Road	03/10/19	08/10/19
	Leith Walk	EASTER ROAD	At Duke Street / East Hermitage Place	City of Edinburgh Council - junction redesign (replacement of roundabout with signalised junction)	Narrow lanes Easter Road and Duke Street approaches to begin with	29/07/19	late October
	Leith Walk	LONDON ROAD	Between Easter Road and Montrose Terrace	SGN - gas main renewal	Lane closures / contraflow (temporary traffic lights removed 22/09/19)	02/09/19	31/10/19
	Leith Walk	DALMENY STREET	Dickson Street to Easter Road	Scottish Power - cabling	Road closed to eastbound traffic	03/09/19	01/10/19
	Leith Walk	DRYDEN STREET	Hawthornden Place to Pilrig Street	Scottish Power - cabling	Road closed to eastbound traffic (no exit to Pilrig Street)	12/09/19	27/09/19
	Leith Walk	NEWHAVEN ROAD	Between Graham Street and Elizafield	City of Edinburgh Council - removal of traffic islands ahead of carriageway resurfacing	Off-peak 2-way temporary traffic lights	24/09/19 & 01/10/19	26/09/19 & 04/10/19
	Leith Walk	EASTER ROAD STADIUM		Hibs v Celtic, kick-off 12.30pm	Local road closures and parking restrictions	28/09/19	28/09/19

	Leith Walk	EASTER ROAD	Between Duke Street and London Road, working southwards	City of Edinburgh Council - carriageway resurfacing	Roads closed (in sections) from 6pm - 4am each night Phase 1 - Gordon Street to Lorne Street (01/10 for 4 nights) Phase 2 - Lorne Street to Albert Street (5 nights) Phase 3 - Easter Road / Albion Road junction (2 nights) Phase 4 - Brunswick Road to London Road (3 nights)	01/10/19	19/10/19
	Leith Walk	NEWHAVEN ROAD	Between Bonnington Toll and Bonnyhaugh (Bonnyhaugh to Pitt Street the following week)	City of Edinburgh Council - carriageway resurfacing	Road closed 6pm - 4am each week night (6.30pm on first night)	01/10/19	05/10/19
	Liberton / Gilmerton	GILMERTON STATION ROAD	From Gilmerton Road to Miller / Persimmon Homes development at Newbyth Road	Advance Construction - drainage installation	3-way temporary traffic lights at Gilmerton Road for around 6 weeks then 2-way lights moving south-westwards along Gilmerton Station Road	01/07/19	24/10/19
	Liberton / Gilmerton	CAPTAIN'S ROAD	At Kaimes crossroads	Scottish Water - ironwork repairs (x4)	4-way temporary traffic lights	05/10/19	6am 07/10/19
	Morningside	WEST MORNINGSIDE AREA		BT - proving / unblocking ducts, cable installation	Lane and parking restrictions as signed, temporary traffic lights if needed. Affecting Craighouse Road & Gardens, Myreside Road & Court, Balcarres Street, Belhaven Terrace, Polwarth Terrace, Spylaw Road, Colinton Road, Merchiston Gardens, Bruce Street.	19/08/19	10/11/19
	Morningside	MARCHMONT AREA		BT - proving / unblocking ducts, cable installation	Lane and parking restrictions as signed, temporary traffic lights if needed. Affecting all or part of Marchmont Road & Crescent, Beaufort Road, Strathfillan Road, Strathearn Road & Place, Greenhill Place, Gardens & Terrace, Thirlestane Road, Warrender Park Road, Spottiswoode Road & Street, St Margaret's Road & Place, Whitehouse Loan, Hope Terrace, Blackford Road, Dick Place, Lauderdale Street, Arden Street.	26/08/19	17/11/19
	Morningside	COLINTON ROAD	At Gray's Loan	Scottish Water - ironwork repairs *work postponed 19/09/19*	3-way temporary traffic lights, Gray's Loan and Merchiston Gardens closed	22/09/19	22/09/19
	Morningside	NEWBATTLE TERRACE	Between Dominion Cinema and Falcon Gardens	Cityfibre - installation of cable ducting	Off-peak temporary traffic lights	23/09/19	10/10/19
	Morningside	BRAID ROAD		City of Edinburgh Council - carriageway repairs programme	Restricted access and parking restrictions as signed. 1-2 days per location within the dates specified	25/09/19	28/09/19
	Pentland Hills	BRIDGE ROAD, BALERNO	From Main Street, along Lanark Road West to Somerville Road	Scottish Water - installation of new water main	Currently 3-way temporary traffic lights at Lanark Road West from 26/08/19 for 6 weeks; phase 7 - 2-way temporary traffic lights on Lanark Road West between Station Loan and Somerville Road.	20/05/19	21/12/19
	Pentland Hills	COCKBURNHILL ROAD		City of Edinburgh Council - carriageway resurfacing	Road closed to through traffic	24/09/19	1-2 weeks
	Pentland Hills	KINGSKNOWE ROAD SOUTH	At the level crossing	Network Rail - track maintenance	Road closed 1am - 9.15am	29/09/19	29/09/19
	Pentland Hills	CLOVENSTONE ROAD	Between Hailesland Road and rail bridge	City of Edinburgh Council - footbridge inspection	Temporary traffic lights	30/09/19	03/10/19
	Portobello/ Craigmillar	BAILEYFIELD CRESCENT	Between Sir Harry Lauder Road and Fishwives' Causeway	Advance Construction - sewer replacement and road realignment	Road closed	10/09/18	TBC
	Portobello/ Craigmillar	BRIGHTON PLACE		City of Edinburgh Council - reconstruction of sett carriageway	Phase 2 of 4 - road closed to through traffic between Lee Crescent and Sandford Gardens.	25/09/18	29/11/19
	Portobello/ Craigmillar	BRUNSTANE ROAD	Between Brunstane Gardens and Joppa Station Place	City of Edinburgh Council - to facilitate traffic flow during Brighton Place works	Road closed to through traffic	10/03/19	17/11/19
	Portobello/ Craigmillar	DUDDINGSTON PARK	At Durham Place Lane	Scottish Power - cable repairs	3-way temporary traffic lights	18/09/19	30/09/19 TBC
	Sighthill/Gorgie	STENHOUSE MILL LANE	Footpath to Longstone Road	Urgent repairs to a unsafe building	Footpath closed to pedestrians and cyclists	27/06/19	January 2020
	Sighthill/Gorgie	WEST APPROACH ROAD	At Roseburn Street / Westfield Road	Scottish Power - continuation of cable installation work from Roseburn to Westfield.	2-way temporary traffic lights, Roseburn Street closed.	09/09/19	14/10/19

	Sighthill/Gorgie	HAILES LAND ROAD	Between Murrayburn Road and Dumbryden Drive	City of Edinburgh Council - footbridge inspection	2-way temporary traffic lights	30/09/19	03/10/19
	Sighthill/Gorgie	CALDER ROAD	Westbound approach to Longstone roundabout	City of Edinburgh Council - installation of bus lane camera	Off-peak lane closure	03/10/19	04/10/19
	Southside/ Newington	GRANGE AREA		<a href="#">SGN - gas main renewal (click cell for more details)</a>	Phased road closures of Grange Terrace, Oswald Road, Kilgraston Road, St Alban's Road and Dick Place. Parking restrictions as signed, temporary traffic lights as required.	30/06/18	13/10/19
	Southside / Newington	BLACKFORD AVENUE	Between Grange Loan and Blackford Bank	SGN - gas main renewal	Rolling programme with temporary traffic lights and side roads closed as required	15/08/19	03/12/19
	Southside / Newington	EAST CROSSCAUSEWAY	In its entirety, and Cowan's Close	City of Edinburgh Council - carriageway resurfacing	Road closed	19/08/19	01/11/19
	Southside / Newington	CRAIGMILLAR PARK	Wilton Road to Lady Road	SGN - gas main renewal	Craigmillar Park closed to southbound traffic and side roads closed as required. From Monday 30/09/19, Wilton Road closed and Lygon Road will reopen. From 18/09/19 3-way temporary traffic lights at Lady Road junction and Esslemont Road closed to westbound traffic.	02/09/19	25/10/19
	Southside / Newington	WEST CROSSCAUSEWAY		Doors Open Day event	West to east section closed 10am - 6pm	28/09/19	28/09/19
	Southside / Newington	GEORGE SQUARE		Edinburgh University Open Day	North and east sides of George Square closed.	05/10/19	05/10/19
	Various Wards	NORTH WEST EDINBURGH		City of Edinburgh Council - carriageway repairs programme	Restricted access and parking restrictions as signed on Orchard Terrace, Ochil Court, Primrose Gardens, Silverknowes Road East, Silverknowes Southway, Silverknowes View, Stewart Clark Road, Almond Grove, Braepark Road, Echline Park, Inverkeith Avenue and Main Street. 1-2 days work within the dates shown.	15/09/19	26/09/19
	West Lothian	B7015 EAST CLADER	Between Camps industrial estate and A71	<a href="#">West Lothian Council - carriageway resurfacing</a>	Road closed	16/09/19	10/11/19
<b>Trunk roads</b>							
		M8	At J4	<a href="#">Amey - concrete repairs, installation of combined drainage, waterproofing, central barrier replacement, joint replacement and carriageway surfacing</a>	Eastbound and westbound M8 closed 9pm - 6am on Monday 23/09/19. Phase 1 (20/09 - 23/10/19) - 24hr restrictions, eastbound carriageway closed, traffic using hard shoulder and slip roads, westbound reduced to one lane plus slip roads	16/09/19	09/12/19