

Roadworks & events report

Effective from 1st November 2019

For further information please contact the following:

Edinburgh and Midlothian contact CLARENCE on 0800 23 23 23

[Traffic Scotland - information on motorways and City Bypass](#)




















[Forth Bridges](#)

[Transport for Edinburgh - Lothian Buses and Edinburgh Trams](#)

[Follow Edintravel on Twitter for regular updates](#)

[See details of Ward boundaries](#)

Entries are arranged by Ward and then by start date. Underlined entries contain links to maps or further information

new information in this version			 = temporary traffic lights in use	 = diversion in operation			
	Ward	Street	Location	Description	Traffic Control	Start date	Finish date
	Almond	A90	Between Cramond Brig and north of Burnshot junction	City of Edinburgh Council - construction of new Burnshot Bridge	40mph speed restriction in both directions. Some lane / overnight road closures required during construction programme, dates TBA.	26/04/19	April 2020
	Almond	CRAMOND ROAD SOUTH	Main Street to Cramond Road North	SGN - gas main renewal	Rolling programme with 2/3-way temporary traffic lights. Starting at Quality Street roundabout and working northwards. East Barnton Gardens, Barnton Avenue, Silverknowes Gardens and Barnton Park closed as required. Layout change from 14/10/19 - temporary traffic lights at Gamekeeper's Road junction	01/07/19	31/10/19
	Almond	STATION ROAD AREA, QUEENSFERRY & DALMENY		SGN - gas main renewal	Works finished 01/11/19	02/09/19	06/12/19
	Almond	BURNSHOT ROAD	At Hillside Road	Scottish Water - urgent repairs to a burst water main	Temporary traffic lights. Completion date TBC	15/10/19	TBC
	Almond	CLIFTONHALL ROAD	At the rail bridge between Claylands Road and Newbridge Industrial Estate	Network Rail - bridge repairs	Road closed. HGV diversion via A71 Calder Road - A720 - Glasgow Road and vice versa. Car/light vehicle diversion via Cliftonhall Road - Wilkieston Road - Main Street - Baird Road - Harvest Road.	21/10/19	20/12/19
	Almond	MAIN STREET, DAVIDSON'S MAINS	At Silverknowes Road South	BT - clearing blocked cable ducts	3-way temporary traffic lights. Parking suspended on Silverknowes Road South.	28/10/19	01/11/19
	Almond	CRAMOND GLEBE ROAD	Between Cramond Kirk and Cramond Glebe Gardens	BT - cabling duct repairs	2-way temporary traffic lights	04/11/19	08/11/19
	Almond	KIRKLISTON		Remembrance Day events	Kirkliston crossroads closed 12pm - 1pm	10/11/19	10/11/19
	Almond	DAVIDSON'S MAINS		Remembrance Day events	Main Street closed between Quality Street and The Green, Rast Barnton Gardens and west leg of The Green closed at Main Street. 12.45pm - 1.30pm	10/11/19	10/11/19
	City Centre	LEITH STREET / PICARDY AREA		St James redevelopment works	Varying lane closures and contraflow arrangements. St James' Place, Cathedral Lane and St James' car parks closed. Alterations to lane layout on all approaches to Picardy roundabout as work progresses	04/01/16	Ongoing
	City Centre	WEST REGISTER STREET	Between St Andrew Square and Register Place (at Café Royal)	Building demolition / development	Road closed to through traffic	25/04/16	Ongoing
	City Centre	KING'S STABLES ROAD	Between Lady Wynd and King's Stables Lane	Building demolition and redevelopment	Varying arrangements including lane closures, parking restrictions and temporary traffic lights as required	23/09/17	Ongoing
	City Centre	CALTON ROAD	Between Waverley station access and New Street	Unsafe rock face, restrictions in place to provide safety zone	Temporary traffic lights.		Late 2019
	City Centre	ROSE STREET	Between Hanover Street and Frederick Street	City of Edinburgh Council - public space improvements including laying of new setts	Various lane and road closures as signed on-street (works resume 02/09/19 after Festival break)	06/05/19	03/04/20
	City Centre	BELLEVUE CRESCENT		SGN - upgrade to Bellevue area gas main	Road closed	02/09/19	15/11/19
	City Centre	FOUNTAINBRIDGE	Between Ponton Street and Gardner's Crescent	Safety measures following building fire	Road now *Open* (31/10/19)	10/09/19	
	City Centre	KING'S STABLES ROAD	Between Lothian Road and NCP car park entrance	Edinburgh's Christmas preparations	Road closed (except for local access, exit via Grassmarket)	18/10/19	01/11/19
	City Centre	SOUTH ST ANDREW STREET		Crane lifts	Road closed midnight - 4am each night (Monday - Thursday only).	28/10/19	08/11/19
	City Centre	ROSE STREET	Between South St David Street and Hanover Street	City of Edinburgh Council - carriageway resurfacing	Road closed	31/10/19	01/11/19
	City Centre	GILMORE PLACE	At Hailes Street	BT - cabling	3-way temporary traffic lights	01/11/19	04/11/19




	City Centre	CENTRAL EDINBURGH		<u>Open Streets Day</u>	City centre road closures first Sunday of each month. Castlehill, Lawnmarket, High Street, St Giles' Street, Cockburn Street, Niddry Street, Blackfriars Street, Canongate, Cranston Street, New Street, Victoria Street closed except for cyclists, blue badge holders and event vehicles. 11am - 6pm	03/11/19	03/11/19
	City Centre	CENTRAL and WEST EDINBURGH		<u>Men's 10k (click cell for road closure details on event website)</u>	Roads closed 5am - 12.30pm. Mound - Canongate - Queen's Drive - Holyrood Road - Grassmarket - Lothian Road - West Approach Road - Murrayfield Stadium	03/11/19	03/11/19
	City Centre	QUEEN STREET	At North St David Street	Scottish Water - hydrant repairs (TBC as at 25/10/19)	3-way temporary traffic lights	03/11/19	03/11/19
	City Centre	LOTHIAN ROAD	At Western Approach	SGN - carriageway/connection works	Lane closures and contraflow *TBC	05/11/19	08/11/19
	City Centre	GEORGE IV BRIDGE	Between Victoria Street and Lawnmarket	City of Edinburgh Council - overnight signage installation	Contraflow, bus lane order rescinded to allow traffic to pass (northbound)	06/11/19	07/11/19
	City Centre	HIGH STREET	Between Lawnmarket and Cockburn Street	St Giles' Cathedral Remembrance Day events	Road closed 9.30am - 1.30pm, including St Giles' Street and Parliament Square. Rolling closure Castlehill - Lawnmarket as required for parade to pass.	10/11/19	10/11/19
	City Centre	MORRISON STREET	Morrison Link / Torphichen Place to Haymarket	Remembrance Day events	Road closed 9.30am - 1pm	10/11/19	10/11/19
	City Centre	BELLEVUE AREA		Remembrance Day events	Rolling road closure Heriot Hill Terrace - Rodney Street - Bellvue Crescent, between 10.30am and 12.15pm	10/11/19	10/11/19
	City Centre	PRINCES STREET	At RBS/ House of Fraser	Building development works - water connection works	3 nights lane closure 8pm - 06.30am	04/11/19	07/11/19
	Colinton / Fairmilehead	BRIDGE ROAD, COLINTON	Between Spylaw Street and Colinton Road	SGN - gas main renewal	Bridge Road closed from 12/10/19. 2-way temporary traffic lights at Colinton Road and Westgarth Avenue closed from 04/11/19 (TBC) then Redford Road closed with works progressing along Redford Road to Dreghorn Link using lane closures and temporary traffic lights.	12/10/19	30/04/20
	Colinton / Fairmilehead	TORDUFF ROAD	Near junction with Bonaly Road	Scottish Water - water main upgrade	Road closed, temporary access road provided	21/10/19	01/11/19
	Colinton / Fairmilehead	BONALY ROAD	Between West Carnethy Avenue and Munro Drive	Scottish Power - cable repairs	Road closed	28/10/19	01/11/19
	Colinton / Fairmilehead	LANARK ROAD	At Hailes Grove	BT - network upgrade	Contraflow, Hailes Grove closed. Bus stops closed on both sides of Lanark Road	03/11/19	03/11/19
	Corstorphine / Murrayfield	ST JOHN'S ROAD / CORSTORPHINE ROAD	Between Pinkhill and Kirk Loan (working westwards)	SGN - gas main renewal	Lane closures / contraflow. Belgrave Road and Station Road closed as required (Station Road likely to be early February)	09/09/19	27/03/20
	Corstorphine / Murrayfield	LADYWELL AVENUE	Between Dovecot Road and Broomhall Avenue	SGN - gas main renewal	Road closed to through traffic, initially between Castle Avenue and Broomhall Avenue. Broomhall Crescent, Broomlea Crescent and Castle Avenue closed as required.	21/10/19	13/12/19
	Craigentinny/ Duddingston	DUDDINGSTON ROAD WEST	Between The Causeway and Meadowfield Drive	BT - clearing blocked cable ducts	3-way temporary traffic lights	30/10/19	03/11/19
	Craigentinny/ Duddingston	LONDON ROAD	At Abbey Lane	Scottish Water - ironwork repairs	3-way temporary traffic lights	03/11/19	03/11/19
	Craigentinny/ Duddingston	DUDDINGSTON ROAD WEST		Duddingston Kirk Remembrance Day events	Rolling road closure Duddingston Road West / Old Church Lane from The Causeway to the Kirk, 11.30am - 12pm	10/11/19	10/11/19
	Drum Brae / Gyle	CLERMISTON ROAD NORTH		Scottish Power - cable repairs	2-way temporary traffic lights	19/10/19	01/11/19 TBC
	Drum Brae / Gyle	DRUM BRAE DRIVE	At Hoseason Gardens	Scottish Power - cable connections	2-way temporary traffic lights, Hoseason Gardens closed	24/10/19	TBC
	East Lothian	MACBETH MOIR ROAD		East Lothian Council - carriageway resurfacing	Road closed 8am - 6pm each day: between Galt Road and Galt Drive on Monday and Tuesday; between Galt Drive and Haddington Road Wednesday - Friday	28/10/19	01/11/19

	Forth	BOSWALL PARKWAY	At Wardie Crescent	BT - installation of new cable ducts	Traffic management TBC but 2-way temporary traffic lights proposed with Boswall Loan and Grierson Road closed.	04/11/19	08/11/19
	Forth	STARBANK ROAD	At Laverockbank Avenue	Scottish Water - manhole repairs	3-way temporary traffic lights	05/11/19	05/11/19
	Fountainbridge/ Craiglockhart	HARRISON ROAD	Working from Slateford Road to the canal bridge	SGN - gas main renewal	Temporary traffic lights, Harrison Gardens and West Bryson Road closed as required	23/09/19	20/12/19
	Fountainbridge/ Craiglockhart	SLATEFORD ROAD	At Allan Park Road	Installation of digital advertising board	3-way temporary traffic lights 7pm - 7am for 4 nights.	30/10/19	03/11/19
	Fountainbridge/ Craiglockhart	FOUTAINBRIDGE	Between Gilmore Place and Grove Street	Trial hole works	3-way temporary traffic lights	04/11/19	08/11/19
	Fountainbridge/ Craiglockhart	COLINTON ROAD	At North Meggetland	Cityfibre - installation	3-way temporary traffic lights, west leg of Meggetland Terrace closed.	08/11/19	11/11/19
	Inverleith	<u>WATER OF LEITH PATH AT DEAN VILLAGE</u>		Landslip	Path closed beneath Dean cemetery	April 2013	Ongoing
	Inverleith	ORCHARD BRAE AREA		City of Edinburgh Council - carriageway resurfacing	Orchard Brae Gardens, Orchard Brae Gardens West and Orchard Brae Avenue closed in turn.	05/05/19	08/11/19
 	Inverleith	QUEENSFERRY ROAD	Between Orchard Drive and Queensferry Terrace	SGN - gas main renewal	Various arrangements comprising lane closures / contraflows and temporary traffic lights. Currently no right turn into Craigleith Drive or Orchard Drive From 12/10/19 - temporary traffic lights at Queensferry Terrace, Queensferry Terrace and Belford Gardens closed	16/09/19	20/12/19
	Inverleith	CARRINGTON ROAD	Between Fettes Avenue and Crewe Road South	SGN - gas main renewal (actual start date 11/10/19)	Carrington Road closed to westbound traffic, Fettes Avenue closed northbound at Carrington Road.	07/10/19	20/12/19
	Inverleith	GROATHILL ROAD SOUTH	Beneath the Telford Path	SGN - new gas supply	Temporary traffic lights	22/10/19	05/11/19
	Inverleith	HAMILTON PLACE	At Henderson Row / Saxe Coburg Street	Scottish Power - cable jointing	3-way temporary traffic lights, Clarence Street closed.	29/10/19	04/11/19
	Inverleith	TELFORD ROAD	At Telford Drive	City of Edinburgh Council - coring works.	Lane closures both ways	01/11/19	01/11/19
	Inverleith	CRAIGLEITH GARDENS	At Craigleith Gardens	SGN - tbc	4-way temporary traffic lights,	31/10/19	TBC
	Inverleith	ORCHARD ROAD	At Orchard Grove	Scottish Water - water main connection	Temporary traffic lights	04/11/19	08/11/19
	Inverleith	HENDERSON ROW	At Perth Street	Scottish Water - manhole repairs	2-way temporary traffic lights	05/11/19	05/11/19
	Leith	BERNARD STREET	Between Maritime Street and Constitution Street	Scottish Water - mains repairs	Westbound lane closure. Bus stop at Burns monument closed, temporary stop as signed.	28/10/19	01/11/19
	Leith	KIRK STREET	At Casselbank Street	Scottish Water - sewer repairs	Road closed	28/10/19	01/11/19
	Leith	LINKS PLACE	Between Salamander Place and Queen Charlotte Street	City of Edinburgh Council - overnight carriageway resurfacing	Road closed 6.30pm - 3am for 3 nights *Postponed due to wet weather	04/11/19	
 	Leith	CONSTITUTION STREET	Maritime Lane to Bernard Street / Baltic Street	Scottish Water - sewer survey and clean	Constitution Street closed to northbound traffic, Maritime Lane closed and 3-way temporary traffic lights at Bernard Street.	31/10/19	02/11/19
	Leith	COMMERCIAL STREET		City of Edinburgh Council - overnight carriageway resurfacing (dates TBC)	Road closed to eastbound traffic, 1 lane open westbound. 6.30pm - 3am each week night. *Cancelled*	31/10/19	
	Leith	CONSTITUTION STREET	At Queen Charlotte Street	Scottish Water - sewer survey and clean	4-way temporary traffic lights 8pm - 6am	01/11/19	02/11/19
	Leith	KIRK STREET	After Cassel's Lane	Scottish Water - sewer survey and clean	Road closed 8pm - 6am	01/11/19	02/11/19
	Leith	RESTALRIG ROAD	At Restalrig Square	BT - clearing blocked cable ducts	3-way temporary traffic lights	03/11/19	03/11/19

	Leith	SALAMANDER STREET	At Bath Road	Utility works	4-way temporary traffic lights	03/11/19	03/11/19
	Leith	LEITH WALK	At Great Junction Street / Constitution Street	Scottish Water - overnight sewer survey and clean	Temporary traffic lights	8pm 04/11/19	6am 05/11/19
	Leith	ACADEMY STREET	Between Duke Street and St Andrew Place	City of Edinburgh Council - carriageway resurfacing (6.30pm - 3am each night)	Road closed and Duke Street closed eastbound between Academy Street and Easter Road	05/11/19	07/11/19
	Leith	LEITH WALK	At Crown Place	Scottish Water - overnight sewer survey and clean	Temporary traffic lights	05/11/19	06/11/19
	Leith	LINDSAY ROAD	At North Leith Sands	Scottish Water - manhole repairs	Temporary traffic lights	06/11/19	07/11/19
	Leith Walk	EASTER ROAD	At Duke Street / East Hermitage Place	City of Edinburgh Council - junction redesign (replacement of roundabout with signalised junction)	Temporary road layout - roundabout removed and new traffic signals installation ongoing. Carriageway resurfacing - 3-way temporary traffic lights (Vanburgh Place, Lochend Road and Easter Road) and Duke Street closed eastbound from 31/10/19 for 5 nights.	29/07/19	late October
	Leith Walk	EASTER ROAD		Hibs v Celtic (League Cup semi-final), kick-off 5.30pm	Local road closures and parking restrictions	02/11/19	02/11/19
	Leith Walk	ANDERSON PLACE		Event	Road closed between Bonnington Road Lane and Biscuit Factory	06/11/19	10/11/19
	Liberton / Gilmerton	WALTER SCOTT AVENUE	North side of junction with Ravenswood Avenue	Scottish Water - mains repairs	Road closed to through traffic. Completion date TBC	08/10/19	TBC
	Liberton / Gilmerton	BURDIEHOUSE ROAD	Various locations between Kaimes crossroads and Old Burdiehouse Road	Clancy Docwra - cable reinforcement project for Scottish Power.	Short sections of southbound bus lane closed	17/10/19	31/10/19
	Liberton / Gilmerton	LIBERTON ROAD	Blackford Glen Road to Mayfield Road	Scottish Power - cable repairs	Off-peak citybound inside lane closure for reinstatement work Wednesday or Thursday	25/10/19	31/10/19
	Liberton / Gilmerton	LASSWADE ROAD	At Lang Loan	Utility connections for housing development and carriageway resurfacing.	3-way temporary traffic lights	28/10/19	23/12/19
	Liberton / Gilmerton	FERNIEHILL ROAD	At Moredun Park Road	Scottish Water - manhole repairs	3-way temporary traffic lights	03/11/19	6am 04/11/19
	Liberton / Gilmerton	LIBERTON ROAD	South of Lady Road junction	City of Edinburgh Council - installation of cabling for new bus lane camera	Phased lane closures (citybound lane 1, lane 2 in both directions then southbound lane 1)	03/11/19 and 10/11/19	03/11/19 and 10/11/19
	Liberton / Gilmerton	OLD DALKEITH ROAD	At Ferniehill Road	Scottish Water - manhole repairs (TBC as at 25/10/19)	3-way temporary traffic lights	03/11/19	03/11/19
	Liberton / Gilmerton	OLD BURDIEHOUSE ROAD	At Burdiehouse Square	Scottish Power - cable installation	Road closed at south junction with Burdiehouse Square	04/11/19	08/11/19
	Liberton / Gilmerton	LIBERTON DRIVE AREA		Remembrance Day events	Rolling road closure Alnwickhill Road - Liberton Drive - Kirkgate between 10.15am and 1pm	10/11/19	1-/11/19
	Morningside	WEST MORNINGSIDE AREA		BT - proving / unblocking ducts, cable installation	Lane and parking restrictions as signed, temporary traffic lights if needed. Affecting Craighouse Road & Gardens, Myreside Road & Court, Balcarres Street, Belhaven Terrace, Polwarth Terrace, Spylaw Road, Colinton Road, Merchiston Gardens, Bruce Street.	19/08/19	10/11/19
	Morningside	MARCHMONT AREA		BT - proving / unblocking ducts, cable installation	Lane and parking restrictions as signed, temporary traffic lights if needed. Affecting all or part of Marchmont Road & Crescent, Beaufort Road, Strathfillan Road, Strathearn Road & Place, Greenhill Place, Gardens & Terrace, Thirlestane Road, Warrender Park Road, Spottiswoode Road & Street, St Margaret's Road & Place, Whitehouse Loan, Hope Terrace, Blackford Road, Dick Place, Lauderdale Street, Arden Street.	26/08/19	17/11/19
	Morningside	VIEWFORTH	Between Hartington Gardens and Viewforth Square	Building development works - sewer connection	Road closed, diversion signed via Viewforth - Montpelier Park - Gilmore Place	21/10/19	18/11/19
	Morningside	BRUNTSFIELD PLACE	At Holy Corner	BT - cabling	3-way temporary traffic lights, Chamberlain Road closed	03/11/19	03/11/19

Start dates indicate earliest anticipated start.
Finish dates represent formal notice periods -
works may finish earlier or be extended.

	Morningside	HERMITAGE GARDENS	Between Cluny Gardens and Cluny Drive	BT - cabling works	Road closed to southbound traffic, diversions signed via Cluny Gardens - Braid Avenue - Cluny Drive	04/11/19	08/11/19
	Morningside	MORNINGSIDE ROAD	At Church Hill	BT - clearing blocked cable ducts	3-way temporary traffic lights, Chamberlain Road closed	09/11/19	10/11/19
	Pentland Hills	LANARK ROAD WEST	Working from Main Street / Johnsburn Road to Somerville Road	Scottish Water - installation of new water main	3-way temporary traffic lights between Bridge Road and Somerville Road	20/05/19	21/12/19
	Pentland Hills	DEANPARK AVENUE	Opposite Balerno garage	Scottish Power - street lighting disconnection	Temporary traffic lights	22/10/19	04/11/19
	Pentland Hills	WESTER HAILES ROAD	At the rail bridge at Westside Plaza	Network Rail - bridge refurbishment	Offside lane closures in both directions. Road closed to southbound traffic between Murrayburn Road and Harvesters Way and no exit from Plaza car park 10pm - 9am each Saturday night between 26/10 and 07/12	26/10/19	20/12/19
	Pentland Hills	MANSFIELD ROAD	From Malleny Millgate for around 250m southwards	Scottish Water - installation of new water main	Road closed, diversion signed via Cockburn Crescent - Cockburnhill Road.	28/10/19	01/11/19
	Pentland Hills	LANARK ROAD WEST	Development site between Dolphin Avenue and Stewart Road	SGN - making good temporary carriageway reinstatement	Temporary traffic lights	02/11/19	03/11/19
	Portobello/ Craigmillar	BAILEYFIELD CRESCENT	Between Sir Harry Lauder Road and Fishwives' Causeway	Advance Construction - sewer replacement and road realignment	Road closed	10/09/18	TBC
	Portobello/ Craigmillar	BRIGHTON PLACE		City of Edinburgh Council - reconstruction of sett carriageway	Road closed to through traffic between Rosefield Place and Southfield Place/Baileyfield Road (temporary traffic lights at Rosefield Place) *Stanley Street also closed from 01/11/19	25/09/18	29/11/19
	Portobello/ Craigmillar	BRUNSTANE ROAD	Between Brunstane Gardens and Joppa Station Place	City of Edinburgh Council - to facilitate traffic flow during Brighton Place works	Road closed to through traffic	10/03/19	17/11/19
	Portobello/ Craigmillar	PEFFERMILL ROAD	At King's Haugh	Cityfibre - installation of cable ducts across the carriageway	3-way temporary traffic lights	26/10/19	04/11/19
	Portobello/ Craigmillar	HOPE LANE	Between St Mark's Lane and Windsor Place	Scottish Power - cable repairs	Road closed	29/10/19	03/11/19
	Portobello/ Craigmillar	MAGDALENE DRIVE	Between Magdalene Place and Magdalene Loan	BT - clearing blocked cable ducts	Temporary traffic lights, Magdalene Loan closed.	01/11/19	03/11/19
	Portobello/ Craigmillar	PORTOBELLO HIGH STREET	At Adelphi Place	Scottish Water - manhole repairs	2-way temporary traffic lights	06/11/19	07/11/19
	Sighthill/Gorgie	STENHOUSE MILL LANE	Footpath to Longstone Road	Urgent repairs to unsafe building	Footpath closed to pedestrians and cyclists	27/06/19	January 2020
	Sighthill/Gorgie	WESTFIELD ROAD / WEST APPROACH ROAD	Working from Roseburn Street along Westfield Road to Sainsbury's	Scottish Power - Roseburn to Westfield cable installation	2-way temporary traffic lights	09/10/19	Late November
	Sighthill/Gorgie	DALRY ROAD	Between Henderson Terrace and Murieston Crescent	Scottish Water - ironwork repairs	Lane closures / contraflow. Bus stop closures in both directions	03/11/19	03/11/19
	Sighthill/Gorgie	GORGIE ROAD	At Murieston Lane	Scottish Water - water main disconnection at Springwell House	2-way temporary traffic lights	04/11/19	05/11/19
	Sighthill/Gorgie	SIGHTHILL LOAN		Remembrance Day events	Rolling road closure Murrayburn primary school to St Nicholas parish Church, 10am - 10.45am	10/11/19	10/11/19
	Southside / Newington	BLACKFORD AVENUE	Between Grange Loan and Blackford Bank	SGN - gas main renewal	Rolling programme with temporary traffic lights and side roads closed as required	15/08/19	03/12/19
	Southside / Newington	EAST CROSSCAUSEWAY	In its entirety, and Cowan's Close	City of Edinburgh Council - carriageway resurfacing	Road closed	19/08/19	01/11/19
	Southside / Newington	NICOLSON STREET	Between Hill Place and West Richmond Street	City of Edinburgh Council - footway resurfacing	Bus lane closures and parking restrictions, temporary bus stops as required and as signed.	21/10/19	17/11/19
	Southside / Newington	KILGRASTON ROAD	At Marchmont Road	BT - construction of cable link boxes	4-way temporary traffic lights	03/11/19	03/11/19
	Southside / Newington	ST LEONARD'S LANE	Between St Leonard's Street and St Leonard's Hill	SGN - gas main renewal	Road closed	04/11/19	01/12/19

	Southside / Newington	DALKEITH ROAD	At East Mayfield / Priestfield Road	Scottish Water - manhole repairs	4-way temporary traffic lights	04/11/19	05/11/19
	Southside / Newington	CRAIGMILLAR PARK	At Mentone Gardens / Ventor Terrace	SGN - gas main renewal	2-way temporary traffic lights, Ventnor Terrace and Mentone Terrace closed.	09/11/19	17/11/19
Trunk roads							
		M8	At J4	<u>Amey - concrete repairs, installation of combined drainage, waterproofing, central barrier replacement, joint replacement and carriageway surfacing</u>	Lane closures / contraflow. M8 closed 8pm - 6am on Monday and Tuesday night (28 and 29/10/19)	16/09/19	09/12/19
		A702	At Hillend	Amey - lining work	Temporary traffic lights 8pm - 6am	01/11/19	02/11/19