

Roadworks & events report

Effective from 8th November 2019

For further information please contact the following:

Edinburgh and Midlothian contact CLARENCE on 0800 23 23 23

[Traffic Scotland - information on motorways and City Bypass](#)
















[Forth Bridges](#)

[Transport for Edinburgh - Lothian Buses and Edinburgh Trams](#)

[Follow Edintravel on Twitter for regular updates](#)

[See details of Ward boundaries](#)

Entries are arranged by Ward and then by start date. Underlined entries contain links to maps or further information












new information in this version		 = temporary traffic lights in use	 = diversion in operation				
Ward	Street	Location	Description	Traffic Control	Start date	Finish date	
	Almond	A90	Between Cramond Brig and north of Burnshot junction	City of Edinburgh Council - construction of new Burnshot Bridge	40mph speed restriction in both directions. Full closure of A90 carriageway 8pm 08/11/19 - 8pm 10/11/19 with short diversion via Burnshot off- and on-slips	26/04/19	April 2020
	Almond	STATION ROAD AREA, QUEENSFERRY & DALMENY		SGN - gas main renewal	Lane closures, temporary traffic lights and road closures as required - Burgess Road, The Loan, Station Road, Morison Gardens, Ashburnam Road, Kirkliston Road, Loch Road and High Street.	02/09/19	06/12/19
	Almond	CLIFTONHALL ROAD	At the rail bridge between Claylands Road and Newbridge Industrial Estate	Network Rail - bridge repairs	Road closed. Amended diversion from 04/11/19 - all traffic diverted via A71 Calder Road - A720 - Glasgow Road and vice versa.	21/10/19	20/12/19
	Almond	CRAMOND GLEBE ROAD	Between Cramond Kirk and Cramond Glebe Gardens	BT - installation of cable ducts	2-way temporary traffic lights	04/11/19	08/11/19
	Almond	CRAMOND ROAD SOUTH	Around 1/2 mile north of Lauriston Castle	Scottish Power - street lighting connections	Temporary traffic lights	04/11/19	15/11/19
	Almond	SHORE ROAD		SGN - gas main renewal	Temporary traffic lights	04/11/19	09/11/19
	Almond	DAVIDSON'S MAINS		Remembrance Day events	Main Street closed between Quality Street and The Green, East Barnton Gardens and west leg of The Green closed at Main Street. 12.45pm - 1.30pm	10/11/19	10/11/19
	Almond	INGLISTON		Remembrance Day events	Jubilee Road closed 3pm - 3pm approximately	10/11/19	10/11/19
	Almond	KIRKLISTON		Remembrance Day events	Kirkliston crossroads closed 12pm - 1pm	10/11/19	10/11/19
	Almond	QUEENSFERRY		Remembrance Day events	Rolling road closure High Street - The Loan 10.20am - 11.15am	10/11/19	10/11/19
	Almond	CORBIEHILL ROAD	Between Main Street and Corbiehill Crescent	BT - cabling work	Off-peak 2-way temporary traffic lights	11/11/19	11/11/19
	Almond	SILVERKNOWES ROAD EAST and SILVERKNOWES GROVE		City of Edinburgh Council - surface dressing scheme	Restricted access, short-term road closures if required, parking restrictions as signed	11/11/19	15/11/19
	City Centre	LEITH STREET / PICARDY AREA		St James redevelopment works	Varying lane closures and contraflow arrangements. St James' Place, Cathedral Lane and St James' car parks closed. Alterations to lane layout on all approaches to Picardy roundabout as work progresses	04/01/16	Ongoing
	City Centre	WEST REGISTER STREET	Between St Andrew Square and Register Place (at Café Royal)	Building demolition / development	Road closed to through traffic	25/04/16	May 2020
	City Centre	KING'S STABLES ROAD	Between Lady Wynd and King's Stables Lane	Building demolition and redevelopment	Varying arrangements including lane closures, parking restrictions and temporary traffic lights as required	23/09/17	Ongoing
	City Centre	CALTON ROAD	Between Waverley station access and New Street	Unsafe rock face, restrictions in place to provide safety zone	Temporary traffic lights.		Late 2019
	City Centre	ROSE STREET	Between Hanover Street and Frederick Street	City of Edinburgh Council - public space improvements including laying of new setts	Various lane and road closures as signed on-street (works resume 02/09/19 after Festival break)	06/05/19	03/04/20
	City Centre	BELLEVUE CRESCENT		SGN - upgrade to Bellevue area gas main	Road closed	02/09/19	15/11/19
	City Centre	MORRISON STREET	Between Semple Street and Lothian Road	Scottish Power - cable repairs	Lane 1 of 4 closed (outside Lebowksi's)	02/11/19	TBC
	City Centre	HOPE STREET LANE		SGN - gas leak repairs	Road closed	04/11/19	08/11/19
	City Centre	UNION STREET	Between Forth Street and Gayfield Street	SGN and Scottish Water - gas and water main connections at development site	Road closed, one-way order rescinded	04/11/19	18/11/19
	City Centre	CASTLE STREET	Between George Street and Rose Street	Edinburgh's Christmas	Road closed (loading permitted 6.30am - 9.30am each day)	06/11/19	28/12/19
	City Centre	COCKBURN STREET		Film shoot	Traffic held for short periods as required, 5pm - 11pm	09/11/19	09/11/19



Start dates indicate earliest anticipated start.
Finish dates represent formal notice periods -
works may finish earlier or be extended.



	City Centre	BELLEVUE AREA		Remembrance Day events	Rolling road closure Heriot Hill Terrace - Rodney Street - Bellevue Crescent, between 10.30am and 12.15pm	10/11/19	10/11/19
	City Centre	CALTON HILL		BT - clearing blocked cable ducts	Road closed	10/11/19	10/11/19
	City Centre	HIGH STREET	Between Lawnmarket and Cockburn Street	St Giles' Cathedral Remembrance Day events	Road closed 9.30am - 1.30pm, including St Giles' Street and Parliament Square. Rolling closure Castlehill - Lawnmarket as required for parade to pass.	10/11/19	10/11/19
	City Centre	HAYMARKET		Remembrance Day events	Morrison Street closed between Morrison Link and Haymarket junction, citybound lane closure on Dalry Road. 9.30am - 12.30pm	10/11/19	10/11/19
	City Centre	NORTH BRIDGE	Outside Scotsman Hotel	BT - ironwork repairs	Northbound lane closure 1pm - 7pm	10/11/19	10/11/19
	City Centre	KING'S STABLES ROAD	At King's Stables Lane	Water main connection at Bowmer & Kirkland development site.	2-way temporary traffic lights	11/11/19	15/11/19
	City Centre	LAWNMARKET / HIGH STREET		Edinburgh's Christmas	Lawnmarket closed between roundabout at Johnston Terrace and George IV Bridge; High Street closed to through traffic between City Chambers and Cockburn Street	8am 11/11/19	4pm 19/11/19
	City Centre	CORNWALL STREET	At Grindlay Street	Crane lift	Road closed	12/11/19	12/11/19
	City Centre	GEORGE IV BRIDGE AREA		Edinburgh's Christmas	Roads closed midnight - 5.30am each night: George IV Bridge between Lawnmarket and Victoria Street, Bank Street, North Bank Street, Lawnmarket / High Street between George IV Bridge and City Chambers	14/11/19	18/11/19
	City Centre	WAVERLEY BRIDGE		Edinburgh's Christmas	Road closed 11am - 5pm each Saturday and Sunday	16/11/19	05/01/20
	Colinton / Fairmilehead	BRIDGE ROAD, COLINTON	Between Spylaw Street and Colinton Road	SGN - gas main renewal	Bridge Road reopened 03/11/19 2-way temporary traffic lights at Colinton Road and Westgarth Avenue closed from 05/11/19 then Redford Road closed with works progressing along Redford Road to Dreghorn Link using lane closures and temporary traffic lights.	12/10/19	30/04/20
	Colinton / Fairmilehead	OXGANGS AVENUE	Between Braid Burn and Oxgangs Crescent	Water main connection at development site	Temporary traffic lights	04/11/19	08/11/19
	Colinton / Fairmilehead	FROGSTON ROAD WEST	At Winton Drive / Frogston Terrace	Scottish Water - ironwork repairs	3-way temporary traffic lights, Frogston Terrace closed. 7pm - 7am	12/11/19	13/11/19
	Colinton / Fairmilehead	FAIRMILEHEAD CROSSROADS		Scottish Water - repairs to broken valve	4-way temporary traffic lights	16/11/19	6am 18/11/19
	Corstorphine / Murrayfield	ST JOHN'S ROAD / CORSTORPHINE ROAD	Between Pinkhill and Kirk Loan (working westwards)	SGN - gas main renewal	Lane closures / contraflow. Belgrave Road and Station Road closed as required (Station Road likely to be early February)	09/09/19	27/03/20
	Corstorphine / Murrayfield	LADYWELL AVENUE	Between Dovecot Road and Broomhall Avenue	SGN - gas main renewal	Road closed to through traffic, initially between Castle Avenue and Broomhall Avenue. Broomhall Crescent, Broomlea Crescent and Castle Avenue closed as required.	21/10/19	13/12/19
	Corstorphine / Murrayfield	KIRK LOAN		Remembrance Day events	Road closed between Corstorphine High Street and Westfield House car park. 8am - 12pm	10/11/19	10/11/19
	Craigentinny/ Duddingston	HOLYROOD PARK		Movember Run	Roads closed 8am - 2pm: Queen's Drive between Holyrood Gait and Holyrood Park Road; High Road; Duke's Walk between Meadowbank and Holyrood roundabout at Scottish Parliament	09/11/19	09/11/19
	Craigentinny/ Duddingston	DUDDINGSTON ROAD WEST		Duddingston Kirk Remembrance Day events	Rolling road closure Duddingston Road West / Old Church Lane from The Causeway to the Kirk, 11.30am - 12pm	10/11/19	10/11/19
	Craigentinny/ Duddingston	MOUNTCASTLE DRIVE NORTH	At Hamilton Drive	BT - clearing blocked cable ducts	Lane closures, no left turn into Hamilton Drive	10/11/19	10/11/19
	Craigentinny/ Duddingston	PORTOBELLO ROAD	Between Jock's Lodge and Piershill	City of Edinburgh Council - footway resurfacing	Nearside lane closed in both directions	11/11/19	14/12/19

	Craightinny/ Duddingston	RESTALRIG SQUARE, CRAIGENTINNY AVENUE, SYDNEY PARK		City of Edinburgh Council - surface dressing scheme	Restricted access, short-term road closures if required, parking restrictions as signed	13/11/19	19/11/19
	Drum Brae / Gyle						
	East Lothian	HIGH STREET, MUSSELBURGH	At the War Memorial	Remembrance Day events	Road closed 12.30pm - 1pm approximately	10/11/19	10/11/19
	Forth	FERRY ROAD	At Newhaven Road	SGN - gas main connection	3-way temporary traffic lights, Newhaven Road closed northbound at Ferry Road	09/11/19	7am 11/11/19
	Fountainbridge/ Craiglockhart	HARRISON ROAD	Working from Slateford Road to the canal bridge	SGN - gas main renewal	Temporary traffic lights, Harrison Gardens and West Bryson Road closed as required	23/09/19	20/12/19
	Fountainbridge/ Craiglockhart	FOUNTAINBRIDGE	Between Gilmore Place and Grove Street	Building contractor - trial holes	3-way temporary traffic lights	05/11/19	08/11/19
	Fountainbridge/ Craiglockhart	COLINTON ROAD	At North Meggetland	Cityfibre - installation	3-way temporary traffic lights, west leg of Meggetland Terrace closed.	08/11/19	11/11/19
	Fountainbridge/ Craiglockhart	SLATEFORD ROAD	At Allan Park	Overnight work on digital billboard.	3-way temporary traffic lights, 7pm - 6am for 3 nights	14/11/19	17/11/19
	Fountainbridge/ Craiglockhart	LANARK ROAD	At Water of Leith visitor centre	Scottish Water - manhole repairs	2-way temporary traffic lights	17/11/19	17/11/19
	Inverleith	<u>WATER OF LEITH PATH AT DEAN VILLAGE</u>		Landslip	Path closed beneath Dean cemetery	April 2013	Ongoing
	Inverleith	QUEENSFERRY ROAD	Between Orchard Drive and Queensferry Terrace	SGN - gas main renewal	Various arrangements comprising lane closures / contraflows and temporary traffic lights. Currently no right turn into Craighleith Drive or Orchard Drive From 12/10/19 - Queensferry Terrace, Belford Avenue and Belford Gardens closed	16/09/19	20/12/19
	Inverleith	CARRINGTON ROAD	Between Fettes Avenue and Crewe Road South	SGN - gas main renewal (actual start date 11/10/19)	Carrington Road closed to westbound traffic, Fettes Avenue closed northbound at Carrington Road.	07/10/19	20/12/19
	Inverleith	CRAIGLEITH DRIVE	At Blackhall Path	SGN - gas main renewal	4-way temporary traffic lights,	31/10/19	TBC
	Inverleith	ORCHARD ROAD	At Orchard Grove	Scottish Water - water main connection	Temporary traffic lights	04/11/19	18/11/19
	Inverleith	STRACHAN ROAD		City of Edinburgh Council - surface dressing scheme	Restricted access, short-term road closures if required, parking restrictions as signed	11/11/19	15/11/19
	Leith	COMMERCIAL STREET	Between Prince Regent Street and Cromwell Place	Cityfibre - cable installation across the carriageway	Lane closures / contraflow	08/11/19	10/11/19
	Leith	DUKE STREET / EASTER ROAD JUNCTION		City of Edinburgh Council - carriageway resurfacing (phase 1 of 2)	Lochend Road and East Hermitage Place closed, Duke Street and Easter Road remain open. Academy Street closed to northbound traffic. 6.30pm - 3am each week night	08/11/19	13/11/19
	Leith	RESTALRIG ROAD	Between Ryehill Terrace and Propsect Bank Road	BT / KN - installation of cable ducts	2-way temporary traffic lights, southbound bus stop closed	09/11/19	10/11/19
	Leith	LINKS GARDENS	At Links Gardens Lane	BT - installation of cables and ducting	3-way temporary traffic lights, Links Gardens Lane closed	11/11/19	13/11/19
	Leith	SALAMANDER STREET	At Salamander Yards	Vodafone - installation of cables and ducting	2-way temporary traffic lights	11/11/19	15/11/19
	Leith	DUKE STREET / EASTER ROAD JUNCTION		City of Edinburgh Council - carriageway resurfacing (phase 2 of 2)	Lochend Road and East Hermitage Place remain open, Duke Street, Easter Road and Duncan Place closed. 6.30pm - 3am each week night	13/11/19	16/11/19
	Leith	RESTALRIG ROAD	Between Propsect Bank Gardens and Alemoor Road	Maintenance work on phone mast	2-way temporary traffic lights	15/11/19	15/11/19
	Leith	CONSTITUTION STREET	Between Leith Walk and Coatfield Lane	Trams to Newhaven	Road closed	7pm 15/11/19	30/04/21

Start dates indicate earliest anticipated start.
Finish dates represent formal notice periods -
works may finish earlier or be extended.

	Leith Walk	ANDERSON PLACE		Event	Road closed between Bonnington Road Lane and Biscuit Factory	06/11/19	10/11/19
	Leith Walk	BRUNSWICK ROAD	Between Easter Road and Allanfield	City of Edinburgh Council - carriageway resurfacing	Road closed	11/11/19	15/11/19
	Leith Walk	LEITH WALK	Between Lorne Street and Arthur Street	Scottish Water - sewer survey and clean	Lane closures on Leith Walk. Lorne Street closed Monday and Tuesday nights, Arthur Street closed on Monday night only (6.30pm - 6am)	11/11/19	13/11/19
	Liberton / Gilmerton	LASSWADE ROAD	At Lang Loan	Utility connections for housing development and carriageway resurfacing.	3-way temporary traffic lights	28/10/19	23/12/19
	Liberton / Gilmerton	LIBERTON ROAD	South of Lady Road junction	City of Edinburgh Council - installation of cabling for new bus lane camera	Phased lane closures (citybound lane 1, lane 2 in both directions then southbound lane 1)	03/11/19 and 10/11/19	03/11/19 and 10/11/19
	Liberton / Gilmerton	OLD BURDIEHOUSE ROAD	At Burdiehouse Square	Scottish Power - cable installation	Road closed at south junction with Burdiehouse Square	04/11/19	08/11/19
	Liberton / Gilmerton	LIBERTON DRIVE AREA		Remembrance Day events	Rolling road closure Alnwickhill Road - Liberton Drive - Kirkgate between 10.15am and 1pm	10/11/19	10/11/19
	Morningside	WEST MORNINGSIDE AREA		BT - proving / unblocking ducts, cable installation	Lane and parking restrictions as signed, temporary traffic lights if needed. Affecting Craighouse Road & Gardens, Myreside Road & Court, Balcarres Street, Belhaven Terrace, Polwarth Terrace, Spylaw Road, Colinton Road, Merchiston Gardens, Bruce Street.	19/08/19	10/11/19
	Morningside	MARCHMONT AREA		BT - proving / unblocking ducts, cable installation	Lane and parking restrictions as signed, temporary traffic lights if needed. Affecting all or part of Marchmont Road & Crescent, Beaufort Road, Strathfillan Road, Strathearn Road & Place, Greenhill Place, Gardens & Terrace, Thirlestane Road, Warrender Park Road, Spottiswoode Road & Street, St Margaret's Road & Place, Whitehouse Loan, Hope Terrace, Blackford Road, Dick Place, Lauderdale Street, Arden Street.	26/08/19	17/11/19
	Morningside	VIEWFORTH	Between Hartington Gardens and Viewforth Square	Building development works - sewer connection	Road closed, diversion signed via Viewforth - Montpelier Park - Gilmore Place	21/10/19	18/11/19
	Morningside	HERMITAGE GARDENS	Between Cluny Gardens and Cluny Drive	BT - cabling works	Road closed to southbound traffic, diversions signed via Cluny Gardens - Braid Avenue - Cluny Drive	04/11/19	08/11/19
	Morningside	MORNINGSIDE ROAD	At Church Hill	BT - clearing blocked cable ducts	3-way temporary traffic lights	09/11/19	10/11/19
	Morningside	COMISTON ROAD	At Comiston Drive	Scottish Water - manhole repairs	4-way temporary traffic lights, Comiston Drive, Greenbank Place and Braid Crescent closed. 7pm - 6am	13/11/19	14/11/19
	Morningside	COLINTON ROAD	At Gray's Loan	Scottish Water - manhole repairs	3-way temporary traffic lights. Gray's Loan and Merchiston Gardens closed. 7pm - 6am	14/11/19	15/11/19
	Pentland Hills	LANARK ROAD WEST	Working from Main Street / Johnsburn Road to Somerville Road	Scottish Water - installation of new water main	3-way temporary traffic lights between Bridge Road and Somerville Road	20/05/19	21/12/19
	Pentland Hills	WESTER HAILES ROAD	At the rail bridge at Westside Plaza	Network Rail - bridge refurbishment	Offside lane closures in both directions. Road closed to southbound traffic between Murrayburn Road and Harvesters Way and no exit from Plaza car park 10pm - 9am each Saturday night between 26/10 and 07/12	26/10/19	20/12/19
	Pentland Hills	MANSFIELD ROAD	From Malleny Millgate for around 250m southwards	Scottish Water - installation of new water main	Road closed, diversion signed via Cockburn Crescent - Cockburnhill Road.	28/10/19	08/11/19
	Pentland Hills	LONG DALMAHOY ROAD	Between Curriehill Road and Ravelrig Road	Scottish Power - cable testing	Road closed	16/11/19 and 23/11/19	17/11/19 and 24/11/19
	Portobello/ Craigmillar	BAILEYFIELD CRESCENT	Between Sir Harry Lauder Road and Fishwives' Causeway	Advance Construction - sewer replacement and road realignment	Road closed	10/09/18	TBC

	Portobello/ Craigmillar	BRIGHTON PLACE		City of Edinburgh Council - reconstruction of sett carriageway	Road closed to through traffic between Rosefield Place and Southfield Place / Baileyfield Road (temporary traffic lights at Rosefield Place) *Stanley Street also closed from 01/11/19	25/09/18	29/11/19
	Portobello/ Craigmillar	BRUNSTANE ROAD	Between Brunstane Gardens and Joppa Station Place	City of Edinburgh Council - to facilitate traffic flow during Brighton Place works	Road closed to through traffic	10/03/19	17/11/19
	Portobello/ Craigmillar	DUDDINGSTON ROAD	At Baileyfield Road / Southfield Place	BT - cable duct works	4-way temporary traffic lights	09/11/19	09/11/19
	Portobello/ Craigmillar	NIDDRIE MAINS ROAD	At The Wisp crossroads	BT - clearing blocked cable ducts	4-way temporary traffic lights 7pm - 7am	11/11/19	12/11/19
	Portobello/ Craigmillar	MAGDALENE MEDWAY		BT - installation of cables and ducting	Road closed	13/11/19	16/11/19
	Portobello/ Craigmillar	SOUTH MORTON STREET / QUEEN'S BAY CRESCENT		City of Edinburgh Council - surface dressing scheme	Restricted access, short-term road closures if required, parking restrictions as signed	14/11/19	19/11/19
	Sighthill/Gorgie	STENHOUSE MILL LANE	Footpath to Longstone Road	Urgent repairs to unsafe building	Footpath closed to pedestrians and cyclists	27/06/19	January 2020
	Sighthill/Gorgie	WESTFIELD ROAD / WEST APPROACH ROAD	Working from Roseburn Street along Westfield Road to Sainsbury's	Scottish Power - Roseburn to Westfield cable installation	2-way temporary traffic lights	09/10/19	Late November
	Sighthill/Gorgie	BROOMHOUSE ROAD	Between Calder Road and Sighthill Wynd	Utility connections at Keepmoat development	West footway closed	04/11/19	06/12/19
	Sighthill/Gorgie	WEST APPROACH ROAD	Morrison Link to Dundee Street	Crane lift at Fountain Park	Road closed to westbound traffic, diversion signed via Morrison Link - Morrison Street - Dalry Road - Henderson / Ardmillan Terrace. Drysdale Road closed at West Approach Road. 11pm - 5am	08/11/19	09/11/19
	Sighthill/Gorgie	GORGIE ROAD	Tynecastle Stadium	Hearts v St Mirren, kick-off 3pm	Mcleod Street closed, Gorgie area parking restrictions as signed	09/11/19	09/11/19
	Sighthill/Gorgie	SIGHTHILL LOAN		Remembrance Day events	Rolling road closure Murrayburn primary school to St Nicholas parish Church, 10am - 10.45am	10/11/19	10/11/19
	Sighthill/Gorgie	GORGIE ROAD	At Robertson Avenue	Network Rail - bridge inspection	4-way temporary traffic lights 8pm - 6am	11/11/19	12/11/19
	Sighthill/Gorgie	DALRY ROAD	Opposite Orwell Terrace	Scottish Water - manhole repairs	4-way temporary traffic lights 7pm - 7am	13/11/19	14/11/19
	Sighthill/Gorgie	GORGIE ROAD	At Chesser Avenue	Scottish Water - manhole repairs	3-way temporary traffic lights	17/11/19	17/11/19
	Southside / Newington	BLACKFORD AVENUE	Between Grange Loan and Blackford Bank	SGN - gas main renewal	Rolling programme with temporary traffic lights and side roads closed as required	15/08/19	03/12/19
	Southside / Newington	EAST CROSSCAUSEWAY	In its entirety, and Cowan's Close	City of Edinburgh Council - carriageway resurfacing	Road closed	19/08/19	11/11/19
	Southside / Newington	NICOLSON STREET	Between Hill Place and West Richmond Street	City of Edinburgh Council - footway resurfacing	Bus lane closures and parking restrictions, temporary bus stops as required and as signed.	21/10/19	17/11/19
	Southside / Newington	ST LEONARD'S STREET	At Rankeillor Street	Scottish Water	Temporary traffic lights	28/10/19	11/11/19 TBC
	Southside / Newington	GRANGE LOAN	At Newbattle Terrace / Whitehouse Loan	BT - clearing blocked cable ducts	3-way temporary traffic lights	04/11/19	08/11/19
	Southside / Newington	ST LEONARD'S LANE	Between St Leonard's Street and St Leonard's Hill	SGN - gas main renewal	Road closed	04/11/19	01/12/19
	Southside / Newington	CRAIGMILLAR PARK	At Mentone Gardens / Venter Terrace	SGN - gas main renewal	2-way temporary traffic lights, Ventnor Terrace and Mentone Terrace closed.	09/11/19	17/11/19
	Southside / Newington	MAYFIELD ROAD	Between West Savile Terrace and Liberton Road	SGN - gas main renewal	Lane closures, temporary traffic lights and side-road closures as required. Pre-Christmas - Gordon Terrace, Blackbarony Road, Ross Road and Hallhead Road closed in turn.	11/11/19	29/02/20
Trunk roads							

		M8	At J4	Amey - concrete repairs, installation of combined drainage, waterproofing, central barrier replacement, joint replacement and carriageway surfacing	Lane closures / contraflow.	16/09/19	09/12/19
		A702	Between Flotterstone and Hillend	Scottish Water - repair to burst pipe	Road closed	07/11/19	11/11/19
		M8	At J2	Amey - landscaping	Eastbound off-slip closed 8pm - 6am, divert via M8 (E) to Hermiston Gait and return	15/11/19	16/11/19