

## Roadworks & events report

**Effective from 22nd November 2019**

---

**For further information please contact the following:**

Edinburgh and Midlothian contact CLARENCE on 0800 23 23 23

[Traffic Scotland - information on motorways and City Bypass](#)















[Forth Bridges](#)

[Transport for Edinburgh - Lothian Buses and Edinburgh Trams](#)

[Follow Edintravel on Twitter for regular updates](#)

[See details of Ward boundaries](#)










Entries are arranged by Ward and then by start date. Underlined entries contain links to maps or further information

new information in this version		 = temporary traffic lights in use	 = diversion in operation				
Ward	Street	Location	Description	Traffic Control	Start date	Finish date	
	Almond	A90	Between Cramond Brig and north of Burnshot junction	City of Edinburgh Council - construction of new Burnshot Bridge	40mph speed restriction in both directions.	26/04/19	April 2020
	Almond	STATION ROAD AREA, QUEENSFERRY & DALMENY		SGN - gas main renewal	Lane closures, temporary traffic lights and road closures as required - Burgess Road, The Loan, Station Road, Morison Gardens, Ashburnam Road, Kirkliston Road, Loch Road and High Street.	02/09/19	06/12/19
	Almond	CLIFTONHALL ROAD	At the rail bridge between Claylands Road and Newbridge Industrial Estate	Network Rail - bridge repairs	Road closed. Amended diversion from 04/11/19 - all traffic diverted via A71 Calder Road - A720 - Glasgow Road and vice versa.	21/10/19	20/12/19
	Almond	CAMMO ROAD	Cammo Gardens to Queensferry Road	City of Edinburgh Council - water main connection	Road closed to northbound traffic	11/11/19	Ongoing
	Almond	GLASGOW ROAD	At Ratho Station	City of Edinburgh Council - repairs to collapsed gully	Slip lane for Ratho Station restricted. Westbound lane closure on main A8 carriageway from 8am on Sunday 24/11/19.	20/11/19	25/11/19
	Almond	MAYBURY ROAD	Northbound approach to Cammo Gardens	Telecomms company - replacement of telecomms pole	Northbound lane closure to accommodate temporary walkway.	25/11/19	29/11/19
	Almond	HIGH STREET / THE LOAN		Christmas in Queensferry	Edinburgh Road / High Street closed 1pm - 10pm. The Loan closed between Scotmid car park and High Street 5.45pm - 6pm.	28/11/19	28/11/19
	City Centre	LEITH STREET / PICARDY AREA		St James redevelopment works	Varying lane closures and contraflow arrangements. St James' Place, Cathedral Lane and St James' car parks closed. Alterations to lane layout on all approaches to Picardy roundabout as work progresses	04/01/16	Autumn 2020
	City Centre	WEST REGISTER STREET	Between St Andrew Square and Register Place (at Café Royal)	Building demolition / development	Road closed to through traffic	25/04/16	May 2020
	City Centre	KING'S STABLES ROAD	Between Lady Wynd and King's Stables Lane	Building demolition and redevelopment	Varying arrangements including lane closures, parking restrictions and temporary traffic lights as required	23/09/17	Ongoing
	City Centre	CALTON ROAD	Between Waverley station access and New Street	Unsafe rock face, restrictions in place to provide safety zone	Temporary traffic lights.		Late 2019
	City Centre	ROSE STREET	Between Hanover Street and Frederick Street	City of Edinburgh Council - public space improvements including laying of new setts	Various lane and road closures as signed on-street. Works finish 15/11/19 and resume in the new year	06/05/19	03/04/20
	City Centre	MORRISON STREET	Between Semple Street and Lothian Road	Scottish Power - cable repairs	Lane 1 of 4 closed (outside Lebowski's)	02/11/19	TBC
	City Centre	CASTLE STREET	Between George Street and Rose Street	Edinburgh's Christmas	Road closed (loading permitted 6.30am - 9.30am each day)	06/11/19	28/12/19
	City Centre	QUEEN STREET	At Hanover Street / Queen Street Gardens East	City of Edinburgh Council - temporary traffic management measures during westbound closure of York Place.	New right turn signal for Queen Street Gardens East into Queen Street. No right turn from northbound Hanover Street into eastbound Queen Street.	15/11/19	01/12/19
	City Centre	YORK PLACE		Laing O'Rourke - carriageway realignment and surfacing	Road closed to westbound traffic. No access to York Place or Broughton Street from London Road, Leith Walk or Leith Street. Diversion signed via Annandale Street - East London Street - Broughton Street - Albany Street - Queen Street Gardens East.	10pm 15/11/19	01/12/19
	City Centre	WAVERLEY BRIDGE		Edinburgh's Christmas	Road closed to vehicle traffic (pedestrian access only) 11am - 5pm each Saturday and Sunday. Airlink buses relocated to south side of St Andrew Square, Tour buses to George Street, temporary taxi rank on Market Street.	16/11/19	05/01/20
	City Centre	QUEEN STREET	Between North Charlotte Street and Wemyss Place	SGN - gas leak repairs	Eastbound inside lane closed	21/11/19	TBC
	City Centre	ROYAL MILE		Parade	Rolling road closure Rolling road closure Lawnmarket - High Street - Canongate - Horse Wynd with joining / crossing traffic held as required. 12.45 - 1.45pm approximately	23/11/19	23/11/19
	City Centre	ABBEYMOUNT	Around 100m north of Abbeyhill rail bridge	SGN - gas leak repairs	Details TBC but may require 2-way temporary traffic lights		TBC
	City Centre	PRINCES STREET	North Bridge to South St Andrew Street (westbound)	To reduce congestion and improve bus journey times around the East End during westbound closure of York Place	Buses, taxis and cycles only permitted	6am 25/11/19	01/12/19

	City Centre	HIGH STREET	At Jeffrey Street / St Mary's Street	City of Edinburgh Council - ground radar surveys	4-way temporary traffic lights 8pm - 7am for 2 nights	26/11/19	28/11/19
	City Centre	MOUND PLACE		Edinburgh's Christmas	Road closed 6am - 10pm	01/12/19	01/12/19
	City Centre	CENTRAL EDINBURGH / OLD TOWN		Open Streets initiative	Castlehill, Lawnmarket, High Street, St Giles' Street, Cockburn Street, Niddry Street, Blackfriars Street, Canongate, Cranston Street, New Street and Victoria Street closed except for cycles and blue badge holders	01/12/19	01/12/19
	Colinton / Fairmilehead	BRIDGE ROAD, COLINTON	Between Spylaw Street and Colinton Road	SGN - gas main renewal	Westgarth Avenue REOPENED 17/11/19. Temporary traffic lights at Thorburn Road / Redford Road, works then progress along Redford Road to Dreghorn Link using lane closures and temporary traffic lights.	12/10/19	30/04/20
	Colinton / Fairmilehead	VARIOUS STREETS		City of Edinburgh Council - surface dressing and ironwork adjustments	Restricted access and parking suspensions as signed on Winton Drive, Swanston View, Redford Neuk, Redford Bank, Redford Place and Bonaly Brae.	19/11/19	26/11/19
	Colinton / Fairmilehead	COLINTON MAINS DRIVE	Near Colinton Mains Garden	BT - clearing blocked cable ducts	Temporary traffic lights	27/11/19	27/11/19
	Corstorphine / Murrayfield	ST JOHN'S ROAD / CORSTORPHINE ROAD	Between Pinkhill and Kirk Loan (working westwards)	SGN - gas main renewal	Lane closures / contraflow. During w/c 18/11/19 work will revert to Pinkhill then continue westwards on the south side of the A8. Belgrave Road and Station Road closed as required (Station Road likely to be early February)	09/09/19	27/03/20
	Corstorphine / Murrayfield	LADYWELL AVENUE	Between Dovecot Road and Broomhall Avenue	SGN - gas main renewal	Road closed to through traffic, initially between Castle Avenue and Broomhall Avenue. Broomhall Crescent, Broomlea Crescent and Castle Avenue closed as required.	21/10/19	13/12/19
	Craighentiny/ Duddingston	PORTOBELLO ROAD	Between Jock's Lodge and Piershill	City of Edinburgh Council - footway resurfacing	Nearside lane closed in both directions	11/11/19	14/12/19
	Craighentiny/ Duddingston	QUEEN'S DRIVE HIGH ROAD SECTION		Historic Environment Scotland - park maintenance	Road closed	6am 25/11/19	8.30am 26/11/19
	Craighentiny/ Duddingston	DUDDINGSTON LOW ROAD		Historic Environment Scotland - park maintenance	Road closed 9.30am - 3.30pm	27/11/19	27/11/19
	Drum Brae / Gyle	PARKGROVE AREA		Cityfibre - installation of cables and ducting	Restricted access and parking restrictions as signed affecting Parkgrove Drive, Avenue, Gardens, Neuk, View, Terrace, Crescent, Bank, Row and Green.	18/11/19	20/12/19
	Drum Brae / Gyle	RANNOCH ROAD AREA		Cityfibre - installation of cables and ducting	Daily road closures affecting Ransome Gardens, Rannoch Road and Fox Covert Avenue in turn	18/11/19	13/12/19
	Forth	BOSWALL PARKWAY	At Wardie Crescent	BT - installation of cables and ducting	2-way temporary traffic lights, Boswall Loan and Grierson Road closed.	20/11/19	24/11/19
	Forth	FERRY ROAD	At Boswall Drive	BT - cable and ducting installation	2-way temporary traffic lights, Boswall Drive closed.	24/11/19	24/11/19
	Forth	BOSWALL PARKWAY	Between Wardieburn Street West and Wardieburn Street East	SGN - new gas supply	2-way temporary traffic lights	25/11/19	02/12/19
	Forth	GRANTON ROAD	At Rosebank Grove	SGN - new gas supply	2-way temporary traffic lights	25/11/19	09/12/19
	Fountainbridge/ Craiglockhart	HARRISON ROAD	Working from Slateford Road to the canal bridge	SGN - gas main renewal	Temporary traffic lights, Harrison Gardens and West Bryson Road closed as required	23/09/19	20/12/19
	Fountainbridge/ Craiglockhart	FOUNTAINBRIDGE	Between Gilmore Park and Grove Street	McLaughlin & Harvey - trial holes	Lane closures / contraflow to accommodate temporary walkway on south side. Westbound bus stop closed, please use nearest alternative	21/11/19	24/11/19
	Inverleith	<u>WATER OF LEITH PATH AT DEAN VILLAGE</u>		Landslip	Path closed beneath Dean cemetery	April 2013	Ongoing

	Inverleith	QUEENSFERRY ROAD	Between Orchard Drive and Queensferry Terrace	SGN - gas main renewal	Various arrangements comprising lane closures / contraflows and temporary traffic lights. Queensferry Terrace, Belford Avenue and Belford Gardens reopened 11/11/19	16/09/19	20/12/19
	Inverleith	INVERLEITH ROW	Opposite Royston Terrace	SGN - gas leak repairs	Northbound lane closure	12/11/19	TBC
	Inverleith	INVERLEITH ROW	At Inverleith Terrace Lane	Water main connection at development site	3-way temporary traffic lights	21/11/19	25/11/19
	Inverleith	COMELY BANK ROAD	Between Comely Bank Street and North Park Terrace	Scottish Power - installation of power supply to development site.	Lane closures / contraflow. Comely Bank Avenue and East Fettes Avenue closed. 2-way temporary traffic lights 09 - 11/12/19.	25/11/19	20/12/19
	Leith	CONSTITUTION STREET		<u>Trams to Newhaven</u>	Road closed between Foot of the Walk and Coatfield Lane. Access maintained from Laurie Street to Kirkgate House car park. East footway closed adjacent to South Leith Parish Church. Road closed between Queen Charlotte Street and Tower Street and Bernard Street reduced to one lane in each direction	5am 16/11/19	30/04/21
	Leith	MARINE ESPLANADE	At the level crossing	Network Rail - line marking	Road closed 11pm - 8am	23/11/19	24/11/19
	Leith Walk	LEITH WALK	Between Crown Street and Lorne Street	<u>Trams to Newhaven - enabling works</u>	Lane closures between Crown Street and Lorne Street, 3-way temporary traffic lights at Smith's Place. Crown Place closed, access to Tesco via Easter Road.	18/11/19	28/03/20
	Leith Walk	LEITH WALK	Between Lorne Street and Pilrig Street	Trams to Newhaven - enabling works	Citybound lane closures but 2-way traffic maintained. Dalmeny Street closed, parking suspensions and bus stop closures as signed.	18/11/19	28/03/20
	Leith Walk	LEITH WALK	Between Pilrig Street and Brunswick Road	Trams to Newhaven - enabling works	Citybound lane closures but 2-way traffic maintained. Albert Street closed, parking suspensions and bus stop closures as signed.	18/11/19	28/03/20
	Leith Walk	LEITH WALK	Between Brunswick Road and London Road	Trams to Newhaven - enabling works	Citybound lane closures but 2-way traffic maintained. Montgomery Street closed, parking suspensions and bus stop closures as signed.	18/11/19	28/03/20
	Leith Walk	EASTER ROAD		Hibs v Motherwell, kick-off 3pm	Local road closures and parking restrictions	23/11/19	23/11/19
	Leith Walk	BRUNSWICK ROAD	Between Leith Walk and East Montgomery Place	City of Edinburgh Council - carriageway resurfacing	Road closed to through traffic	25/11/19	29/11/19
	Leith Walk	EASTER ROAD		Hibs v Kilmarnock, kick-off 3pm	Local road closures and parking restrictions	30/11/19	30/11/19
	Liberton / Gilmerton	LASSWADE ROAD	At Lang Loan	Utility connections for housing development and carriageway resurfacing.	3-way temporary traffic lights	28/10/19	23/12/19
	Liberton / Gilmerton	GLENVARLOCH CRESCENT	At Greenmantle Loan	Cityfibre - cabling	Road closed	18/11/19	22/11/19
	Liberton / Gilmerton	KIRK BRAE	At Kenilworth Drive	Scottish Power - urgent cable repairs	4-way temporary traffic lights	20/11/19	03/12/19 TBC
	Liberton / Gilmerton	OLD DALKEITH ROAD	At Little France Drive	Scottish Power - cable jointing	Citybound lane closure	20/11/19	22/11/19
	Liberton / Gilmerton	GILMERTON ROAD	At Kingston Avenue	Cityfibre - installation of cables and ducting	2-way temporary traffic lights, Kingston Avenue, Claverhouse Drive and Mount Vernon Road closed.	22/11/19	26/11/19
	Morningside	BRUNTSFIELD PLACE	Between Viewforth Gardens and Leamington Terrace	Scottish Power - carriageway repairs	2-way temporary traffic lights, Leamington Terrace closed.	21/11/19	05/12/19
	Pentland Hills	LANARK ROAD WEST	Working from Main Street / Johnsburn Road to Somerville Road	Scottish Water - installation of new water main	3-way temporary traffic lights between Bridge Road and Somerville Road	20/05/19	21/12/19
	Pentland Hills	WESTER HAILES ROAD	At the rail bridge at Westside Plaza	Network Rail - bridge refurbishment	Offside lane closures in both directions. Road closed to southbound traffic between Murrayburn Road and Harvesters Way and no exit from Plaza car park 10pm - 9am each Saturday night between 26/10 and 07/12	26/10/19	20/12/19
	Pentland Hills	LANARK ROAD WEST	At Ravelrig Road	Scottish Power - emergency cable repairs	4-way temporary traffic lights	16/11/19	TBC



	Pentland Hills	CURRIEHILL ROAD	At Pentland View	City of Edinburgh Council - installation of electricity services	3-way temporary traffic lights	18/11/19	24/11/19
	Pentland Hills	LONG DALMAHOY ROAD	Between Curriehill Road and Ravelrig Road	Scottish Power - cable testing *note new dates*	Road closed	23/11/19 and 30/11/19	24/11/19 and 01/12/19
	Pentland Hills	KINGSKNOWE ROAD SOUTH	At the level crossing	Network Rail - rail inspection	Road closed 11.55pm - 9am	23/11/19	24/11/19
	Pentland Hills	BABERTON AVENUE		Juniper Green Christmas lights ceremony	Junction of Baberton Avenue / Juniper Park Road closed to vehicle traffic 4pm - 6pm	01/12/19	01/12/19
	Portobello/Craigmillar	BAILEYFIELD CRESCENT	Between Sir Harry Lauder Road and Fishwives' Causeway	Advance Construction - sewer replacement and road realignment	Road closed	10/09/18	TBC
	Portobello/Craigmillar	BRIGHTON PLACE		City of Edinburgh Council - reconstruction of sett carriageway	Road closed to through traffic. Stanley Street also closed from 01/11/19	25/09/18	29/11/19
	Portobello/Craigmillar	NIDDRIE MARISCHAL ROAD	Between Niddrie Mains Road and Niddrie House Grove	SGN - gas main renewal	Road closed	19/11/19	31/01/20
	Sighthill/Gorgie	STENHOUSE MILL LANE	Footpath to Longstone Road	Urgent repairs to unsafe building	Footpath closed to pedestrians and cyclists	27/06/19	January 2020
	Sighthill/Gorgie	WESTFIELD ROAD / WEST APPROACH ROAD	Working from Roseburn Street along Westfield Road to Sainsbury's	Scottish Power - Roseburn to Westfield cable installation	2-way temporary traffic lights - 11/11/19 - works suspended until the New Year	09/10/19	early 2020
	Sighthill/Gorgie	BROOMHOUSE ROAD	Between Calder Road and Sighthill Wynd	Utility connections at Keepmoat development	West footway closed	04/11/19	06/12/19
	Southside / Newington	BLACKFORD AVENUE	Between Grange Loan and Blackford Bank	SGN - gas main renewal	Rolling programme with temporary traffic lights and side roads closed as required	15/08/19	03/12/19
	Southside / Newington	MAYFIELD ROAD	Between West Savile Terrace and Liberton Road	SGN - gas main renewal	Lane closures, temporary traffic lights and side-road closures as required. Pre-Christmas - Gordon Terrace, Blackbarony Road, Ross Road and Hallhead Road closed in turn.	11/11/19	29/02/20
	Southside / Newington	DALKEITH ROAD	At East Mayfield	Scottish Water - repairs to collapsed manhole	4-way temporary traffic lights	24/11/19	24/11/19
<b>Trunk roads</b>							
		M8	At J4	<u>Amey - concrete repairs, installation of combined drainage, waterproofing, central barrier replacement, joint replacement and carriageway surfacing</u>	Lane closures / contraflow. Eastbound M8 closed on Saturday night (23/11/19), westbound M8 closed on Sunday night (24/11/19). Divert via slip roads.	16/09/19	09/12/19
		CITY BYPASS	Gogar to Hermiston Gait	Amey - maintenance work	Road closed to eastbound traffic 8pm - 6am for 6 nights	18/11/19	24/11/19
		CITY BYPASS	Gilmerton to Straiton	Amey - maintenance work	Road closed to westbound traffic 8pm - 6am for 5 nights	24/11/19	29/11/19
		CITY BYPASS	Straiton to Gilmerton	Amey - maintenance work	Road closed to eastbound traffic 8pm - 6am for 12 nights	01/12/19	13/12/19