

Roadworks & events report

Effective from 13th December 2019

For further information please contact the following:

Edinburgh and Midlothian contact CLARENCE on 0800 23 23 23

[Traffic Scotland - information on motorways and City Bypass](#)












[Forth Bridges](#)

[Transport for Edinburgh - Lothian Buses and Edinburgh Trams](#)

[Follow Edintravel on Twitter for regular updates](#)

[See details of Ward boundaries](#)

Entries are arranged by Ward and then by start date. Underlined entries contain links to maps or further information

new information in this version		 = temporary traffic lights in use	 = diversion in operation				
Ward	Street	Location	Description	Traffic Control	Start date	Finish date	
	Almond	A90	Between Cramond Brig and north of Burnshot junction	City of Edinburgh Council - construction of new Burnshot Bridge	40mph speed restriction in both directions.	26/04/19	April 2020
	Almond	CLIFTONHALL ROAD	At the rail bridge between Claylands Road and Newbridge Industrial Estate	Network Rail - bridge repairs	Road closed. Amended diversion from 04/11/19 - all traffic diverted via A71 Calder Road - A720 - Glasgow Road and vice versa.	21/10/19	20/12/19
	Almond	GAMEKEEPER'S ROAD	Between King's Cramond and Gamekeeper's Loan	BT - installation of cables and ducting	2-way temporary traffic lights	04/12/19	13/12/19
	Almond	CRAMOND ROAD SOUTH	At Barnton Avenue	Scottish Power - cable installation	Temporary traffic lights	09/12/19	15/12/19
	Almond	GAMEKEEPER'S ROAD	At Whitehouse Road	BT - installation of cables and ducting	3-way temporary traffic lights	16/12/19	18/12/19
	City Centre	LEITH STREET / PICARDY AREA		St James redevelopment works	Varying lane closures and contraflow arrangements. St James' Place, Cathedral Lane and St James' car parks closed. Alterations to lane layout on all approaches to Picardy roundabout as work progresses	04/01/16	Autumn 2020
	City Centre	WEST REGISTER STREET	Between St Andrew Square and Register Place (at Café Royal)	Building demolition / development	Road closed to through traffic	25/04/16	May 2020
	City Centre	CALTON ROAD	Between Waverley station access and New Street	Unsafe rock face, restrictions in place to provide safety zone	Temporary traffic lights.		Ongoing
	City Centre	ROSE STREET	Between Hanover Street and Frederick Street	City of Edinburgh Council - public space improvements including laying of new setts	Various lane and road closures as signed on-street. Works finish 15/11/19 and resume 06/01/20	06/05/19	03/04/20
	City Centre	CASTLE STREET	Between George Street and Rose Street	Edinburgh's Christmas	Road closed (loading permitted 6.30am - 9.30am each day)	06/11/19	28/12/19
	City Centre	WAVERLEY BRIDGE		Edinburgh's Christmas	Road closed to vehicle traffic (pedestrian access only) 11am - 5pm each Saturday and Sunday. Airlink buses relocated to south side of St Andrew Square, Tour buses to George Street, temporary taxi rank on Market Street.	16/11/19	05/01/20
	City Centre	LEITH WALK	Greenside Lane to front of St Mary's Cathedral	Laing O'Rourke - kerbing and surfacing work on south side of Picardy gyratory	Citybound lane closure	05/12/19	15/12/19
	City Centre	MOUND		Edinburgh's Hogmanay Street Party preparations	Road closed 12.30am - 4.30am	19/12/19	19/12/19
	Colinton / Fairmilehead	COLINTON ROAD	Between Spylaw Street and Redford Road	SGN - gas main renewal	3-way temporary traffic lights at Redford Road, estimated until 18/12/19. Phase 3 (estimated 07/01/20) Redford Road closed, works progressing southwards to Dreghorn Link using lane closures and temporary traffic lights.	12/10/19	30/04/20
	Colinton / Fairmilehead	OXGANGS FARM AVENUE	At Oxgangs Farm Gardens	BT - clearing blocked cable ducts	Temporary traffic lights	12/12/19	14/12/19
	Colinton / Fairmilehead	BUCKSTONE CRESCENT	At Buckstone Way	Scottish Water - ironwork repairs	Road closed	18/12/19	18/12/19
	Corstorphine / Murrayfield	ST JOHN'S ROAD / CORSTORPHINE ROAD	Between Pinkhill and Kirk Loan	SGN - gas main renewal	Lane closures / contraflow. Currently working westwards on the south side Belgrave Road and Station Road closed as required (Station Road likely to be early January)	09/09/19	27/03/20
	Craighentiny/ Duddingston	PORTOBELLO ROAD	Between Jock's Lodge and Piershill	City of Edinburgh Council - footway resurfacing	Nearside lane closed in both directions	11/11/19	14/12/19
	Craighentiny/ Duddingston	DURHAM AVENUE	Various locations	BT - network upgrade	Phase 1 - 3-way temporary traffic lights at Duddingston Gardens North. Phase 2 - Durham Avenue closed eastbound Southfield Gardens East to Mountcastle Drive South. Phase 3 - 2-way temporary traffic lights and Duddingston Square East closed	09/12/19	13/12/19
	Craighentiny/ Duddingston	DURHAM TERRACE	At Mountcastle Drive South	BT - network upgrade	Road closed to through traffic	09/12/19	13/12/19

Start dates indicate earliest anticipated start.
Finish dates represent formal notice periods -
works may finish earlier or be extended.

	Craighentinny/ Duddingston	WILLOWBRAE ROAD	Between Northfield Broadway and Paisley Drive	Scottish Power - repairs to cable fault	Temporary traffic lights	11/12/19	TBC
	Drum Brae / Gyle	PARKGROVE AREA		Cityfibre - installation of cables and ducting	Restricted access and parking restrictions as signed affecting Parkgrove Drive, Avenue, Gardens, Neuk, View, Terrace, Crescent, Bank, Row and Green.	18/11/19	20/12/19
	Drum Brae / Gyle	RANNOCH ROAD AREA		Cityfibre - installation of cables and ducting	Daily road closures affecting Ransome Gardens, Rannoch Road and Fox Covert Avenue in turn	18/11/19	13/12/19
	Drum Brae / Gyle	DRUM BRAE DRIVE	Whole length, working westwards from Clermiston Road	Cityfibre - installation of cables and ducting	Temporary traffic lights. Crossing at Clermiston Drive closed 13-16/12/19	25/11/19	January 2020
	Forth	STANLEY ROAD	Between Derby Street and Park Road	BT - pole replacement	Road closed	17/12/19	17/12/19
	Forth	WARDIE CRESCENT	At Wardiefield	Scottish Water - manhole repairs	3-way temporary traffic lights	17/12/19	17/12/19
	Fountainbridge/ Craiglockhart	HARRISON ROAD	Working from Slateford Road to the canal bridge	SGN - gas main renewal	Temporary traffic lights, Harrison Gardens and West Bryson Road closed as required	23/09/19	20/12/19
	Fountainbridge/ Craiglockhart	SHANDON PLACE	At Shandon Street	BT - clearing blocked cable ducts	2-way temporary traffic lights. Shandon Street and Merchiston Grove closed.	15/12/19	15/12/19
	Inverleith	<u>WATER OF LEITH PATH AT DEAN VILLAGE</u>		Landslip	Path closed beneath Dean cemetery	April 2013	Ongoing
	Inverleith	QUEENSFERRY ROAD	Between Orchard Drive and Queensferry Terrace	SGN - gas main renewal	Various arrangements comprising lane closures / contraflows and temporary traffic lights.	16/09/19	20/12/19
	Inverleith	COMELY BANK ROAD	Between Comely Bank Street and North Park Terrace	Scottish Power - installation of power supply to development site.	Lane closures / contraflow. Comely Bank Avenue and East Fettes Avenue closed. 2-way temporary traffic lights and Comely Bank Street closed for 3 days during w/c 16/12/19	25/11/19	20/12/19
	Inverleith	CRAIGLEITH HILL CRESCENT	At Craighleith Hill Loan	BT - clearing blocked cable ducts	3-way temporary traffic lights	09/12/19	13/12/19
	Leith	CONSTITUTION STREET		<u>Trams to Newhaven</u>	Road closed between Foot of the Walk and Coatfield Lane. Access maintained from Laurie Street to Kirkgate House car park. East footway closed adjacent to South Leith Parish Church. Road closed between Queen Charlotte Street and Tower Street and Bernard Street reduced to one lane in each direction	5am 16/11/19	30/04/21
	Leith	SALAMANDER STREET	Between Salamander Yards and Carron Place	Roof repairs	Off-peak temporary traffic lights	12/12/19	13/12/19
	Leith	LINKS GARDENS	Between Salamander Place and Restalrig Road	BT / KN - making good temporary road reinstatement at Links Gardens Lane	Road closed 11pm - 5am	13/12/19	14/12/19
	Leith	LINDSAY ROAD	At Hawthornvale	Trams to Newhaven - trial holes to determine utility layout	2-way temporary traffic lights	16/12/19	20/12/19
	Leith	PROPSECT BANK GARDENS		BT - pole replacement	Road closed	18/12/19	18/12/19
	Leith Walk	LEITH WALK	Between Crown Street and Lorne Street	<u>Trams to Newhaven - enabling works</u>	Lane closures between Crown Street and Lorne Street, 3-way temporary traffic lights at Smith's Place. Crown Place closed, access to Tesco via Easter Road.	18/11/19	28/03/20
	Leith Walk	LEITH WALK	Between Pilrig Street and Brunswick Road	Trams to Newhaven - enabling works	Citybound lane closures but 2-way traffic maintained. Albert Street closed, parking suspensions and bus stop closures as signed. No right turn into Mcdonald Road from citybound Leith Walk. Albert Street reopened 12/12/19 for Festive period.	18/11/19	28/03/20
	Leith Walk	ANDERSON PLACE	At Water of Leith bridge	City of Edinburgh Council - bridge maintenance and repairs	West footway closed	16/12/19	20/03/20
	Leith Walk	EASTER ROAD		Hibs v Rangers, kick-off 7.45pm	Local road closures and parking restrictions	20/12/19	20/12/19

	Liberton / Gilmerton	LASSWADE ROAD	At Lang Loan	Utility connections for housing development and carriageway resurfacing.	3-way temporary traffic lights	28/10/19	23/12/19
	Morningside	NEWBATTLE TERRACE	Between Pitsligo Road and Falcon Gardens	Scottish Water - ironwork repairs	Road closed to through traffic	17/12/19	7am 18/12/19
	Midlothian	EDINBURGH ROAD PENICUIK	At East Queensway	SGN - emergency gas main repairs	4-way temporary traffic lights	10/12/19	TBC
	Midlothian	OLD DALKEITH ROAD	Between Sheriffhall P&R and Newton Church Road	Midlothian Council - drainage investigations	Temporary traffic lights	10/12/19	18/12/19
	Pentland Hills	LANARK ROAD WEST	Working between Main Street / Johnsburn Road and Somerville Road	Scottish Water - installation of new water main	Lane closures and temporary traffic lights as required between Main Street and Water of Leith bridge. Work clear of Lanark Road West as of 03/12/19.	20/05/19	21/12/19
	Pentland Hills	WESTER HAILES ROAD	At the rail bridge at Westside Plaza	Network Rail - bridge refurbishment	Offside lane closures in both directions. Road closed to southbound traffic between Murrayburn Road and Harvesters Way and no exit from Plaza car park 10pm - 9am each Saturday night 26/10/19 to 07/12/19. Road closed northbound each Saturday night 11/01/20 to 02/02/20.	26/10/19	20/12/19
	Pentland Hills	LANARK ROAD WEST	At Dolphin Avenue	Scottish Water - ironwork repairs	3-way temporary traffic lights	14/12/19	14/12/19
	Portobello/ Craigmillar	BAILEYFIELD CRESCENT	Between Sir Harry Lauder Road and Fishwives' Causeway	Advance Construction - sewer replacement and road realignment	Road closed	10/09/18	TBC
	Portobello/ Craigmillar	BRIGHTON PLACE		City of Edinburgh Council - reconstruction of sett carriageway	Road closed to through traffic.	25/09/18	TBC
	Portobello/ Craigmillar	NIDDRIE MARISCHAL ROAD	Between Niddrie Mains Road and Niddrie House Grove	SGN - gas main renewal	Road closed	19/11/19	31/01/20
	Portobello/ Craigmillar	BAILIE TERRACE	At Bailie Grove	BT - network upgrade works	3-way temporary traffic lights	13/12/19	17/12/19
	Portobello/ Craigmillar	CAKEMUIR GARDENS	Between Collier Place and Cakemuir Grove	BT - network upgrade works	Road closed to through traffic.	16/12/19	20/12/19
	Portobello/ Craigmillar	DURHAM ROAD	At Durham Place East / Durham Place Lane	BT - network upgrade works	4-way temporary traffic lights	16/12/19	19/12/19
	Sighthill/Gorgie	STENHOUSE MILL LANE	Footpath to Longstone Road	Urgent repairs to unsafe building	Footpath closed to pedestrians and cyclists	27/06/19	January 2020
	Sighthill/Gorgie	WESTFIELD ROAD / WEST APPROACH ROAD	Working from Roseburn Street along Westfield Road to Sainsbury's	Scottish Power - Roseburn to Westfield cable installation	2-way temporary traffic lights - 11/11/19 - works suspended until the New Year	09/10/19	early 2020
	Sighthill/Gorgie	GORGIE ROAD	Tynecastle Stadium	Hearts v St Johnstone, kick-off 3pm	Mcleod Street closed, Gorgie area parking restrictions as signed	14/12/19	14/12/19
	Sighthill/Gorgie	CALDER ROAD	North side of Sighthill roundabout	City of Edinburgh Council - carriageway patching	Lane closure	15/12/19	15/12/19
	Sighthill/Gorgie	GORGIE ROAD	Tynecastle Stadium	Hearts v Celtic, kick-off 7.45pm	Mcleod Street closed, Gorgie area parking restrictions as signed	18/12/19	18/12/19
	Southside / Newington	MAYFIELD ROAD	Between West Savile Terrace and Liberton Road	SGN - gas main renewal	Lane closures, temporary traffic lights and side-road closures as required. Pre-Christmas - Gordon Terrace, Blackbarony Road, Ross Road and Hallhead Road closed in turn. 06/01/20 for 3-4 weeks - 3-way temporary traffic lights at West Mains Road, Esslemont Road closed	11/11/19	29/02/20
	Southside / Newington	WEST MAINS ROAD	At Observatory Road	Scottish Power - cabling	2-way temporary traffic lights, temporary bus stops as signed	13/12/19	17/12/19
Trunk roads							
		CITY BYPASS	At Dreghorn	Amey - maintenance work	Eastbound on-slip closed 8pm - 6am	16/12/19	17/12/19

Start dates indicate earliest anticipated start.
Finish dates represent formal notice periods -
works may finish earlier or be extended.