

Roadworks & events report

Effective from 5th June 2020

For further information please contact the following:

Edinburgh and Midlothian contact CLARENCE on 0800 23 23 23

[Traffic Scotland - information on motorways and City Bypass](#)

[Forth Bridges](#)

[Transport for Edinburgh - Lothian Buses and Edinburgh Trams](#)

[Follow Edintravel on Twitter for regular updates](#)

[See details of Ward boundaries](#)

Entries are arranged by Ward and then by start date.










Key

Work suspended or postponed, some restrictions remain in place

New information in this version

Spaces for People measures











Underlined entries contain links to maps or further information






			 = temporary traffic lights in use	 = diversion in operation			
	Ward	Street	Location	Description	Traffic Control	Start date	Finish date
	Almond	A90	Between Cramond Brig and north of Burnshot junction	City of Edinburgh Council - construction of new Burnshot Bridge. *work suspended, bridge opening delayed*	40mph speed restriction in both directions.	26/04/19	Ongoing
	Almond	MAYBURY ROAD	Between East Craigs and Barnton	CALA / Barratt Homes development - construction of site entrance, installation of new pedestrian crossing points and redetermination of west footway.	Various lane closures / contraflow arrangements. Speed limit reduced to 30mph along whole length between Barnton and Maybury junctions	08/01/20	TBC
	Almond	MARINE DRIVE	At Silverknowes Road roundabout (extending east for around 440m)	City of Edinburgh Council - carriageway and footway resurfacing	Road closed 8am - 5pm each day. Minor lane / parking restrictions as signed	13/01/20	Ongoing
	Almond	KIRKLISTON ROAD, QUEENSFERRY	From Ferrymuir roundabout into Rosebery Avenue as far as Lawson Crescent	BT - clearing blocked ducts and renewing cables *work postponed*	Rolling programme with temporary traffic lights	24/03/20	01/04/20
	Almond	<u>SILVERKNOWES ROAD</u>	Between Silverknowes Parkway and Marine Drive	City of Edinburgh Council - to provide space for safe walking and cycling	Road closed to all vehicles except cycles	30/04/20	Until further notice
	Almond	<u>CAMMO WALK</u>		City of Edinburgh Council - to provide space for safe walking and cycling	Road closed except for residents' access and cycles	08/05/20	Until further notice
	Almond	<u>CRAMOND GLEBE ROAD</u>		City of Edinburgh Council - to manage traffic congestion	Road closed except for residents' access and cycles. Cramond car park closed	29/05/20	3 weeks initially
	Almond	MAYBURY ROAD	At phone mast near Cammo Gardens	Telecoms company - essential cabling to mast	Northbound lane closure	04/06/20	08/06/20
	City Centre	LEITH STREET / PICARDY AREA		St James redevelopment works	Varying lane closures and contraflow arrangements. St James' Place, Cathedral Lane and St James' car parks closed. Alterations to lane layout on all approaches to Picardy roundabout as work progresses	04/01/16	Autumn 2020
	City Centre	WEST REGISTER STREET	Between St Andrew Square and Register Place (at Café Royal)	Building demolition / development	Road closed to through traffic	25/04/16	May 2020
	City Centre	CALTON ROAD	Between Waverley station access and New Street	Unsafe rock face, restrictions in place to provide safety zone	Temporary traffic lights.		Ongoing
	City Centre	ROSE STREET	Between Hanover Street and Frederick Street	City of Edinburgh Council - public space improvements including laying of new setts	Various lane and road closures as signed on-street.	06/05/19	July 2020
	City Centre	YORK PLACE	Adjacent to tram stop	City of Edinburgh Council - cycleway construction (will form part of City Centre West to East cycle Link)	Westbound inside lane closed	27/01/20	June 2020
	City Centre	NORTH BRIDGE		City of Edinburgh Council - bridge refurbishment	Traffic reduced to one lane in each direction. Footway closures and temporary walkways as signed. Bus stops relocated as required. Regular changes to traffic management as work switches between east and west sides and progresses southwards	15/02/20	Summer 2021
	City Centre	LAURISTON STREET		City of Edinburgh Council - footway and carriageway resurfacing *24/03/20 - work suspended and all restrictions lifted*	Week 1 (footway works) - 2-way temporary traffic lights at Lauriston Place junction, Lauriston Gardens closed northbound, no access to High Riggs. Week 2 (carriageway works) - Lauriston Street closed	16/03/20	27/03/20
	City Centre	MORRISON LINK	At Morrison Crescent	SGN - diverting section of gas main *work postponed*	Northbound lane closure	26/03/20	24/04/20
	City Centre	LOTHIAN ROAD	Southbound Bread Street to East Fountainbridge; Northbound Earl Grey Street to Fountainbridge	Scottish Water - ironwork repairs *work postponed*	One lane closed each way	03/04/20	6am 04/04/20
	City Centre	LEITH STREET		Laing O'Rourke - removal of tower crane (TBC) *postponed*	Road closed to northbound traffic	7pm 24/04/20	6am 27/04/20
	City Centre	NORTH BRIDGE		Telecoms company - essential work to replace equipment on roof of Balmoral Hotel	North Bridge closed 11pm - 6am	21/05/20 and 18/06/20	22/05/20 and 19/06/20
	City Centre	<u>LAURISTON PLACE</u>	At Lauriston Street	Scottish Power - urgent cable repairs *work complete 03/06/20*	Lane closures, no right turn from Lauriston Street into Lauriston Place	25/05/20	TBC

	City Centre	HOME STREET	Opposite Lochrin Place	Scottish Power - urgent cable repairs	Southbound lane closure. Second bus stop closed, all services to use first stop	26/05/20	TBC
	City Centre	PONTON STREET		Vodafone - essential work to boost network coverage	Reduced to one lane	03/06/20	05/06/20
	City Centre	LEVEN STREET	At Valleyfield Street	To provide adequate pedestrian space passed the development site at Pacific Building	Lane closures / contraflow to accommodate pedestrian walkway	04/06/20	Until further notice
	City Centre	HAYMARKET TERRACE / CLIFTON TERRACE	1 - east of Coates Gardens and 2 - east of Rosebery Crescent	Cityfibre - essential work to clear blocked cable ducts	Citybound lane closure to accommodate pedestrian walkway and social distancing.	08/06/20	08/06/20
	City Centre	HIGH STREET	Between Blackfriars Street and St Mary's Street	Cityfibre - essential installation works	Lane and parking restrictions as sign	08/06/20	26/06/20
	City Centre	COWGATE	Between West Bow and Blackfriars Street	City of Edinburgh Council - carriageway resurfacing.	Road closed and Candlemaker Row closed except for access to Merchant Street	09/06/20	Up to 2 weeks
	City Centre	MORRISON LINK	West side, north of junction with Morrison Crescent	SGN - gas main connection to Haymarket development site	Inside lane and west footway closed	17/06/20	2-3 weeks
	Colinton / Fairmilehead	REDFORD ROAD	Between Colinton Road and Dreghorn	SGN - gas main renewal *work suspended, traffic management cleared*	Colinton project phase 3 from 23/03/20 - Redford Road reopened, works progressing southwards to Dreghorn Link using lane closures and temporary traffic lights.	12/10/19	30/04/20
	Colinton / Fairmilehead	GILLESPIE ROAD	At Spylaw Avenue	Essential water main and sewer connections at development site	2-way temporary traffic lights. Temporary stop for westbound bus services	01/06/20	2-3 weeks
	Corstorphine / Murrayfield	ST JOHN'S ROAD	Between Clermiston Road and Kaimies Road	SGN - gas main renewal *work suspended and restrictions lifted 30/03/20*	Contraflow, one lane open in each direction. Station Road closed and Station Road bus stops closed	26/02/20	31/03/20
	Corstorphine / Murrayfield	ORCHARD ROAD SOUTH		BT / KN - essential cable and ducting installation	Temporary traffic lights. Belford Gardens and Blinkbonny Avenue closed	03/06/20	07/06/20
	Craightonny/ Duddingston	PORTOBELLO ROAD	Between Jock's Lodge and Northfield Broadway	City of Edinburgh Council - carriageway resurfacing. *work suspended - temporary traffic lights and diversions removed 24/03/20*	Lane restrictions. From 03/03/20 - temporary traffic lights at Jock's Lodge junction, Willowbrae Road closed southbound, Smokey Brae fully closed and Wolseley Crescent closed at London Road	18/02/20	31/03/20
	Craightonny/ Duddingston	MOUNTCASTLE DRIVE NORTH	Between Mountcastle Terrace and Mountcastle Gardens	BT - network upgrade *work cancelled*	2-way temporary traffic lights	20/04/20	24/04/20
	Craightonny/ Duddingston	PORTOBELLO ROAD	At Kekewich Avenue	BT - network upgrade *work postponed*	Contraflow, Kekewich Avenue closed	27/04/20	29/04/20
	Craightonny/ Duddingston	SEAFIELD RECYCLING CENTRE		Traffic management measures to prevent queuing on Seafield Road and congestion on surrounding routes	Access to the recycling centre will revert to the old route via Fillyside Road. Fillyside Road will be closed at Seafield Road. Nantwich Drive will be closed at Fillyside Road.	01/06/20	3 weeks
	Craightonny/ Duddingston	RESTALRIG ROAD	At Ale Moor Park	Cityfibre - essential cable installation	Lane closures and stop / go boards	08/06/20	10/06/20
	Craightonny/ Duddingston	PORTOBELLO ROAD (INCHVIEW TERRACE)	At Kekewich Avenue	Telecoms network upgrade (exact dates TBC)	Lane closures / contraflow on Inchview Terrace; Kekewich Avenue closed at Inchview Terrace; No left turn into Kekewich Avenue from Wakefield Avenue	16/06/20	20/06/20
	Craightonny/ Duddingston	MOUNTCASTLE DRIVE NORTH	At Mountcastle Gardens / Mountcastle Grove	Scottish Water - manhole repairs	4-way temporary traffic lights, no right turn from Mountcastle Grove	08/07/20	08/07/20
	Drum Brae / Gyle	CLERWOOD AREA	Residential streets between Drum Brae South and Rannoch Road	Cityfibre - fibre and ducting installation *work suspended*	Narrow lanes, short pedestrian diversions if / when required. Potential disruption to local access but no road closures anticipated	06/01/20	May 2020
	Drum Brae / Gyle	PARKGROVE and CLERMISTON AREAS	Residential streets between Drum Brae North and Clermiston Road North	Cityfibre - fibre and ducting installation *work suspended*	Narrow lanes, short pedestrian diversions if / when required. Potential disruption to local access, road closures listed separately as appropriate	06/01/20	April 2020
	Drum Brae / Gyle	BARNTONGATE AREA	Residential streets between Drum Brae North and Maybury Road	Cityfibre - fibre and ducting installation *work suspended*	Narrow lanes, short pedestrian diversions if / when required. Potential disruption to local access but no road closures anticipated	16/01/20	May 2020

	Drum Brae / Gyle	<u>QUEENSFERRY ROAD</u>	Working westwards from Quality Street to Maybury Road	Cityfibre - essential fibre and ducting installation	Reduced to one lane in each direction in the works area 3-way temporary traffic lights and restricted access / egress at Drum Brae North 04 - 08/06/20: phase 1 - no left turn into or right turn out from Drum Brae North, phase 2 - no left turn out from Drum Brae North. Barnton Park Drive closed 16 - 20/06/20.	11/05/20	10 weeks TBC
	Drum Brae / Gyle	<u>MAYBURY ROAD</u>	Between Turnhouse Road and Craigs Road	Scottish Power - installation of new cables and supporting apparatus	Lane closures / contraflow, bus stop closures as signed. North Gyle Terrace closed at Maybury Road	08/06/20	4-5 weeks
	Forth	<u>PENNYWELL GARDENS</u>	Pennywell Road to Muirhouse Gardens	Utility connections to development site	Road closed to westbound traffic. Diversion signed via Pennywell Road - Muirhouse Parkway - Muirhouse View	28/02/20	TBC
	Forth	<u>TRINITY AREA</u>		Cityfibre - installation of cable ducting (rolling programme working west to east)	Lane and parking restrictions as signed on: Darnell Road, Denham Green Terrace, South Trinity Road, Clark Road, East Trinity Road, Lixmount Gardens, Craighall Crescent and Craighall Road. Denham Green Terrace - temporary traffic lights when working at South Trinity Road and at Clark Road	12/03/20	06/04/20
	Forth	<u>WEST HARBOUR ROAD</u>	At Waterfront Avenue	Virgin Media - urgent cable repairs	4-way temporary traffic lights	04/06/20	TBC
	Fountainbridge/ Craiglockhart	<u>GILMORE PARK</u>	At Dundee Street	Building development works - utility connections	Road closed, access maintained for pedestrians	16/01/20	01/06/20
	Fountainbridge/ Craiglockhart	<u>DUNDEE STREET</u>	At Fountain Park	Telecoms company - critical upgrade work at existing phone mast	Lane closures with contraflow on citybound carriageway. Stop / Go boards when working at Redhall View.	28/05/20	04/06/20
	Fountainbridge/ Craiglockhart	<u>SLATEFORD ROAD</u>	At Gorgie Park Road	SGN - gas leak repairs	Temporary traffic lights	03/06/20	TBC
	Fountainbridge/ Craiglockhart	<u>ASHLEY TERRACE / GRAY'S LOAN / POLWARTH TERRACE</u>		Cityfibre - cable installation	2-way temporary traffic lights on Polwarth Terrace; Ashley Terrace / Gray's Loan closed on both sides of Polwarth Terrace	17/06/20	21/06/20
	Fountainbridge/ Craiglockhart	<u>COLINTON ROAD</u>	At Craiglockhart crossroads	Scottish Water - manhole repairs	4-way temporary traffic lights	21/06/20	21/06/20
	Inverleith	<u>WATER OF LEITH PATH AT DEAN VILLAGE</u>		Landslip	Path closed beneath Dean cemetery	April 2013	Ongoing
	Inverleith	<u>RAEBURN PLACE</u>		SGN - gas main renewal *work suspended*	Phase 2 from Monday 10/02/20 - Raeburn Place closed to westbound traffic for approximately 22 weeks. *2-way traffic restored on Friday 10/04/20*	06/01/20	28/08/20
	Inverleith	<u>CRAIGLEITH ROAD</u>	100m from Queensferry Road	BT - clearing blocked cable ducts *work postponed*	Temporary traffic lights	01/04/20	03/04/20
	Inverleith	<u>CRAIGLEITH ROAD</u>	Between Orchard Bank and Comely Bank roundabout	Scottish Water - sewer inspection *work postponed*	Overnight temporary traffic lights	01/04/20	02/04/20
	Inverleith	<u>BEDFORD STREET</u>	At Dean Park Street	BT - cabling *work cancelled*	Temporary traffic lights	14/04/20	16/04/20
	Inverleith	<u>EASTER DRYLAW DRIVE</u>	Between Easter Drylaw Avenue and Easter Drylaw View	BT - clearing blocked cable ducts *work postponed*	Temporary traffic lights	14/04/20	18/04/20
	Inverleith	<u>WARRISTON ROAD</u>	Between St Mark's Park and entrance to Warriston allotments	City of Edinburgh Council - to provide space for safe walking and cycling	Road closed to through traffic except for cycles. Crematorium and allotment access via Ferry Road	29/05/20	Until further notice
	Inverleith	<u>MAIDENCRAIG CRESCENT</u>	West junction with Queensferry Road	BT - clearing blocked cable ducts	Road closed (access / egress via east junction at Maidencraig House)	01/06/20	05/06/20
	Inverleith	<u>TELFORD ROAD</u>	At McDonald's		No right turn from Telford Road into McDonald's drive-thru'	03/06/20	TBC
	Inverleith	<u>GROATHILL ROAD NORTH</u>	At Drylaw parish church	Scottish Power - cable repairs	Temporary traffic lights	04/06/20	TBC
	Inverleith	<u>CREWE ROAD SOUTH</u>	In its entirety	City of Edinburgh Council - to provide space for safe walking and cycling	Re-designating key parts of the road to help pedestrians, people using wheelchairs, prams or bicycles to physically distance	05/06/20	Until further notice
	Inverleith	<u>BRANDON TERRACE</u>	At Canonmills junction	BT / KN - equipment repairs	3-way temporary traffic lights	14/06/20	14/06/20

Start dates indicate earliest anticipated start.
Finish dates represent formal notice periods -
works may finish earlier or be extended.

	Inverleith	<u>CREWE ROAD SOUTH</u>	At Porterfield Road / West Woods	SGN - essential gas main assessment	4-way temporary traffic lights	19/06/20	4 weeks
	Inverleith	<u>CRAIGLEITH ROAD</u>	At Orchard Drive	BT / KN - essential cabling	2-way temporary traffic lights, Orchard Drive closed	24/06/20	26/06/20
	Leith	CONSTITUTION STREET		<u>Trams to Newhaven.</u> *Construction work suspended, most traffic management measures remain in place*	Road closed between Foot of the Walk and Coatfield Lane. Access maintained from Laurie Street to Kirkgate House car park. East footway closed adjacent to South Leith Parish Church. Road closed between Queen Charlotte Street and Tower Street and Bernard Street reduced to one lane in each direction.	5am 16/11/19	30/04/21
	Leith	GREAT JUNCTION STREET	At Water of Leith Bridge	City of Edinburgh Council - bridge refurbishment *work suspended, traffic management remains in place*	3-way temporary traffic lights at Ferry Road and Great Junction Street closed to southbound traffic, diversion signed via Coburg Street - Sandport Place - Henderson Street. Coburg Street open eastbound only between Great Junction Street and Dock Street. Temporary stop on Coburg Street for citybound bus services.	05/01/20	27/03/20 TBC
	Leith	TOWER STREET	West side of Constitution Street	Trams to Newhaven - utility diversions	Road closed, access via Shore	28/02/20	TBC
	Leith	LINDSAY ROAD	Between North Leith Sands and Newhaven Place	<u>Trams to Newhaven construction - click cell to visit website</u> *Construction work suspended, most traffic management measures remain in place*	Road closed to eastbound traffic, diversion via Melrose Drive. Hawthornvale closed at Lindsay Road. No right turn from Annfield, no left turn from Melrose Drive, no exit from Newhaven Place	06/03/20	31/07/21
	Leith	OCEAN DRIVE	Between roundabouts at Ocean Terminal	Trams to Newhaven *Construction work suspended, most traffic management measures remain in place*	Northbound side closed, 2-way traffic on southbound side.	13/03/20	Autumn 2020
	Leith	<u>LINKS GARDENS</u>	Between Gladstone Place and Links Gardens Lane	City of Edinburgh Council - to provide space for <u>safe walking and cycling</u>	Road closed to all vehicles except cycles	By 03/05/20	Until further notice
	Leith Walk	LEITH WALK	Between Crown Street and Mcdonald Road	<u>Trams to Newhaven - enabling works</u> *Construction work suspended, most traffic management measures remain in place*	Citybound lane closures but 2-way traffic maintained. No right turn into Mcdonald Road. Parking suspensions and bus stop closures as signed.	18/11/19	28/03/20
	Leith Walk	WARRISTON ROAD	Boat Green to Logie Green Road	City of Edinburgh Council - bridge repairs *work postponed*	Road closed to northbound traffic	09/03/20	19/04/20
	Leith Walk	LEITH WALK	Between London Road and Crown Place	Trams to Newhaven *work postponed*	Road closed to northbound traffic, southbound reduced to 1 lane	28/03/20	31/08/21
	Leith Walk	FERRY ROAD	At North Fort Street	Scottish Water - ironwork repairs *work postponed*	2-way temporary traffic lights, no exit from North / South Fort Street	05/04/20	6am 06/04/20
	Liberton / Gilmerton	LIBERTON GARDENS	At Kirkgate / Liberton Drive	City of Edinburgh Council - carriageway and footway resurfacing, street lighting and traffic signals upgrades *work suspended, traffic management remains in place**	Kirkgate and Liberton Drive closed, 2-way traffic maintained on Liberton Gardens	06/01/20	06/04/20 Finish date TBC
	Liberton / Gilmerton	OLD DALKEITH ROAD	At Ferniehill Drive	Scottish Water - manhole repairs *work postponed*	3-way temporary traffic lights	05/04/20	05/04/20
	Liberton / Gilmerton	LASSWADE ROAD	At Kirkgate / Mount Vernon Road	Scottish Water - ironwork repairs *work postponed*	Temporary traffic lights, Kirkgate and Mount Vernon Road closed	06/04/20	7am 07/04/20
	Liberton / Gilmerton	LASSWADE ROAD	At Captain's Road	Scottish Water - ironwork repairs (x5) *work postponed*	4-way temporary traffic lights	07/04/20	6am 09/04/20
	Liberton / Gilmerton	CAPTAIN'S ROAD	At Southhouse Terrace	Scottish Water - manhole repairs *work postponed*	2-way temporary traffic lights, Southhouse Terrace closed	11/04/20	7am 12/04/20
	Liberton / Gilmerton	<u>MOREDUN PARK ROAD</u>	Between Moredun Park Street and Moredunvale Place	Scottish Power - essential high-voltage cabling	3-way temporary traffic lights	18/05/20	2-3 weeks
	Liberton / Gilmerton	<u>GILMERTON CROSSROADS</u>	Worksites on Newtoft Street and Ferniehill Drive	Cityfibre - essential cable and ducting installation	4-way temporary traffic lights	08/06/20	15/06/20

	Morningside	BRAID ROAD	Various locations between Cluny Drive and Buckstone Drive (working north to south)	City of Edinburgh Council - footway repairs, new pedestrian refuge islands, improvements to street lighting, street signage and road markings *work suspended but some traffic management remains in place (Braid Hills Road closed at Braid Road until 03/05/20)*	Lane closures, temporary traffic lights as required	13/01/20	01/05/20
	Morningside	CANAAN LANE	Between Woodburn Terrace and Morningside Road	To facilitate safe egress for construction traffic	One-way order suspended	24/02/20	23/08/21
	Morningside	COMISTON ROAD	Between Comiston Drive and Comiston Terrace	Repairs to retaining wall opposite South Morningside Primary School *work suspended, traffic management minimised and footway reopened*	Contraflow in operation, one lane open in each direction. Bus stops closed. East footway closed, pedestrian diversion as signed	24/02/20	20/04/20
	Morningside	HERMITAGE AREA		SGN - gas main renewal *work suspended*	Phased road closures of Midmar Gardens, Cluny Drive, Avenue and Gardens, Braid Avenue, Corrennie Gardens, Hermitage Gardens and Terrace, Nile Grove	02/03/20	20/07/20
	Morningside	ABBOTSFORD AREA		SGN - gas main renewal *work suspended*	Phased road closures - Albert Terrace, Abbotsford Park and Morningside Place and Colinton Road between Napier Road and Merchiston Avenue (anticipated 02/04/20 for 4 days)	09/03/20	11/04/20
	Morningside	MARCHMONT ROAD	Between Warrender Park Road and Warrender Park Terrace	Scottish Water - trial holes *work suspended*	2-way temporary traffic lights. Warrender Park Terrace and north end of Marchmont Crescent closed.	23/03/20	03/05/20
	Morningside	BRAID ROAD	Between Braid Farm Road and Hermitage Drive	City of Edinburgh Council - to provide space for safe walking and cycling	Road closed except for cycles and essential works vehicles	By 03/05/20	Until further notice
	Morningside	BRAIDBURN TERRACE	From its junction with Comiston Road to its junction with Braid Road	City of Edinburgh Council - to provide space for safe walking and cycling	With the exception of cycles - Road open to eastbound traffic only; No right turn from Greenbank Place into Braidburn Terrace.	08/05/20	Until further notice
	Morningside	COLINTON ROAD	At Polwarth Terrace	Cityfibre - cable installation to phone mast	3-way temporary traffic lights	07/06/20	07/06/20
	Morningside	MORNINGSIDE ROAD	At Maxwell Street / Hermitage Terrace	BT / KN - essential cable installation	4-way temporary traffic lights	14/06/20	14/06/20
	Morningside	ASHLEY TERRACE / GRAY'S LOAN / POLWARTH TERRACE		Cityfibre - cable installation	2-way temporary traffic lights on Polwarth Terrace; Ashley Terrace / Gray's Loan closed on both sides of Polwarth Terrace	17/06/20	21/06/20
	Pentland Hills	PENTLAND AVENUE		City of Edinburgh Council - carriageway and footway resurfacing. *work postponed*	Road closed	23/03/20	17/04/20
	Pentland Hills	LANARK ROAD WEST	At Stewart Road	City of Edinburgh Council - carriageway works at bus stop. *work postponed*	Temporary traffic lights, Stewart Road closed	01/04/20	17/04/20
	Pentland Hills	LANARK ROAD WEST and BRIDGE ROAD	Working between Balerno Main Street and Somerville Road	Scottish Water - water main upgrade (continuation of work carried out in 2019). Start date TBC depending on coronavirus situation	Rolling programme with 2/3/4-way temporary traffic lights.	18/04/20	14/08/20
	Pentland Hills	LANARK ROAD WEST	Between Ravelrig Road and Dolphin Avenue	Cityfibre - essential telecoms installation work.	Rolling programme with 2/3-way temporary traffic lights (starting at Ravelrig Road and working eastwards)	22/04/20	Around 6 weeks
	Pentland Hills	JOHNSBURN ROAD / COCKBURN CRESCENT	Working from Lovedale Road to Crosswood Crescent	Cityfibre - essential telecoms installation work.	Temporary traffic lights	04/05/20	07/07/20
	Pentland Hills	BABERTON MAINS VIEW	At City Bypass off-slip	Cityfibre - essential telecoms installation work.	Temporary traffic lights	01/06/20	TBC
	Pentland Hills	DOLPHIN ROAD	At / around Stewart Road	Cityfibre - essential telecoms installation work.	4-way temporary traffic lights. Lane and footway closures, parking restrictions as signed	01/06/20	12/06/20
	Portobello/Craigmillar	BAILEYFIELD CRESCENT	Between Sir Harry Lauder Road and Fishwives' Causeway	Advance Construction - sewer replacement and road realignment	Road closed	10/09/18	TBC
	Portobello/Craigmillar	GREENDYKES ROAD	At Pringle Drive	Road and footway realignment as part of Taylor Wimpey housing developments	3-way temporary traffic lights		TBC
	Portobello/Craigmillar	BOWES PLACE		Utility works *work suspended, excavations plated until work can resume*	Bowes Place closed between Goldenrod Street and Milligan Drive; Aspen Road closed at Bowes Place	27/03/20	TBC

	Portobello/ Craigmillar	DUDDINGSTON PARK SOUTH	At Mountcastle Drive South	BT - network upgrade *work postponed*	Contraflow	01/04/20	05/04/20
	Portobello/ Craigmillar	PEFFERMILL ROAD	Between Craigmillar crossroads and Dryborough Road	Cityfibre - installation of new ducting *work postponed*	4-way temporary traffic lights	06/04/20	08/04/20
	Portobello/ Craigmillar	TOBIAS STREET	At Milligan Drive	Scottish Water - carriageway repairs *work postponed*	Road closed	06/04/20	10/04/20
	Portobello/ Craigmillar	MILLIGAN DRIVE	Between Bowes Place and Nealands Road	Scottish Water - carriageway repairs *work postponed*	Road closed	10/04/20	12/04/20
	Portobello/ Craigmillar	PORTOBELLO HIGH STREET	At Pipe Street and at Fishwives' Causeway	BT - network upgrade *work postponed*	3-way temporary traffic lights	27/04/20	29/04/20
	Portobello/ Craigmillar	<u>STANLEY STREET / HOPE PARK</u>	Between Christian Grove and access to Network Rail yard	City of Edinburgh Council - to provide space for <u>safe walking and cycling</u>	Road closed to through traffic except cycles	29/05/20	Until further notice
	Portobello/ Craigmillar	NIDDRIE MAINS ROAD	At Craigmillar crossroads *and* at Wisp crossroads	Cityfibre - essential ducting and cable installation to support mobile network	4-way temporary traffic lights *at both junctions*. Niddrie Mill Avenue closed at Niddrie Mains Road	01/06/20	Extended into w/c 08/06/20
	Portobello/ Craigmillar	PORTOBELLO HIGH STREET	Between Westbank Street and Pipe Street	Telecoms network upgrade (exact dates TBC)	Lane closures, stop / go boards as required	16/06/20	20/06/20
	Sighthill/Gorgie	WESTFIELD ROAD / WEST APPROACH ROAD	Working from Roseburn Street along Westfield Road to Sainsbury's	Scottish Power - Roseburn to Westfield cable installation	2-way temporary traffic lights - 11/11/19 - works suspended, resumption TBC	09/10/19	
	Sighthill/Gorgie	BROOMHOUSE DRIVE		Scottish Water - mains replacement *work suspended, traffic management removed*	Westbound lane closure from 11/03/20 Saughton Road to Broomhouse Medway.	20/01/20	10/05/20
	Sighthill/Gorgie	GORGIE / ARDMILLAN AREA		SGN - Gorgie / Dalry / Ardmillan area gas main renewal	Phase 2/3 (from 10/02/20) - Ardmillan Terrace closed for around 10 weeks. Phase 4 - Gorgie Road closed citybound for around 4 weeks. Phase 5-8 - lane closures and temporary traffic lights on Dalry Road	27/01/20	30/06/20
	Sighthill/Gorgie	ARDMILLAN TERRACE		SGN - Gorgie / Dalry / Ardmillan area gas main renewal phase 2	Road closed, temporary traffic lights at Gorgie Road / Dalry Road junction. Update 30/03/20 - work suspended. Temporary traffic lights removed and pedestrian crossings back in operation. Ardmillan Terrace remains closed	midday 10/02/20	Around 10 weeks
	Sighthill/Gorgie	PARKHEAD DRIVE	Between Murrayburn Road and Sighthill Avenue	City of Edinburgh Council - carriageway resurfacing *work suspended and restrictions lifted*	Road closed	24/02/20	
	Sighthill/Gorgie	<u>BROOMHOUSE DRIVE</u>	Opposite Broomhouse Avenue	SGN - essential gas main assessment	Bus stop / lay-by closed	15/06/20	4 weeks
	Sighthill/Gorgie	<u>STENHOUSE DRIVE</u>	Between Saughton Mains Street and Stenhouse Avenue West	SGN - essential gas main assessment	Lane closures / contraflow	17/06/20	4 weeks
	Southside / Newington	DALKEITH ROAD	At East Mayfield	SGN - gas main renewal and Scottish Power - cable installation *update 08/04/20 - temporary traffic lights removed, East Mayfield remains closed*	2-way temporary traffic lights. Queen's Crescent, East Mayfield and Priestfield Road closed at Dalkeith Road	10/02/20	06/04/20 finish date TBC
	Southside / Newington	PRESTONFIELD AREA	Cameron House Avenue, Clearburn Road, King's Meadow, Priestfield Avenue / Gardens / Crescent / Road, Peffermill Road and Prestonfield Avenue	Cityfibre - installation of fibreoptic cabling *work suspended*	Lane and parking restrictions, temporary traffic lights when required. One- way order on Cameron House Avenue suspended	09/03/20	17/04/20
 	Southside / Newington	<u>KIRK BRAE</u>	Liberton Road to Kirk Park	Cityfibre - essential telecoms cabling	18 - 22/05/20 - Kirk Brae closed between Liberton Road and Double Hedges Road and no exit from Double Hedges Road to Kirk Brae. 25/05/20 for 4 weeks - working southwards from Double Hedges Road to Kirk Park with 2/3-way temporary traffic lights.	18/05/20	21/06/20
	Southside / Newington	SOUTH CLERK STREET	At Bernard Terrace / Hope Park Terrace	Scottish Power - emergency cable repairs	4-way temporary traffic lights	31/05/20	TBC
	Southside / Newington	<u>KILGRASTON ROAD</u>	At Grange Loan	SGN - gas leak repairs	2-way temporary traffic lights, Grange Loan closed on both sides of Kilgraston Road	01/06/20	TBC
	Southside / Newington	OLD DALKEITH ROAD	Between Cameron Toll and Little France Road	City of Edinburgh Council - to provide space for <u>safe walking and cycling</u>	Re-designating key parts of the road to help pedestrians, people using wheelchairs, prams or bicycles to physically distance	05/06/20	Until further notice

Trunk roads (information from Traffic Scotland website)							